ANA	Anston Greenlands Primary School, Edinburgh Drive, North Anston, Sheffield S25 4HD
ANB	Anston Park Junior School, Park Avenue, North Anston, Sheffield S25 2QZ
ANC	Anston Parish Hall, 15A Ryton Road, North Anston, Sheffield S25 4DL
AND	South Anston Methodist Community Hall, Sheffield Road, South Anston, Sheffield S25 5DW
ANE	Woodsetts Village Hall, Gildingwells Road, Woodsetts, Worksop S81 8QB
ANF	Anston Park Junior School, Park Avenue, North Anston, Sheffield S25 2QZ
ANG	Harthill Village Hall, Winney Hill, Harthill, Sheffield S26 7YL

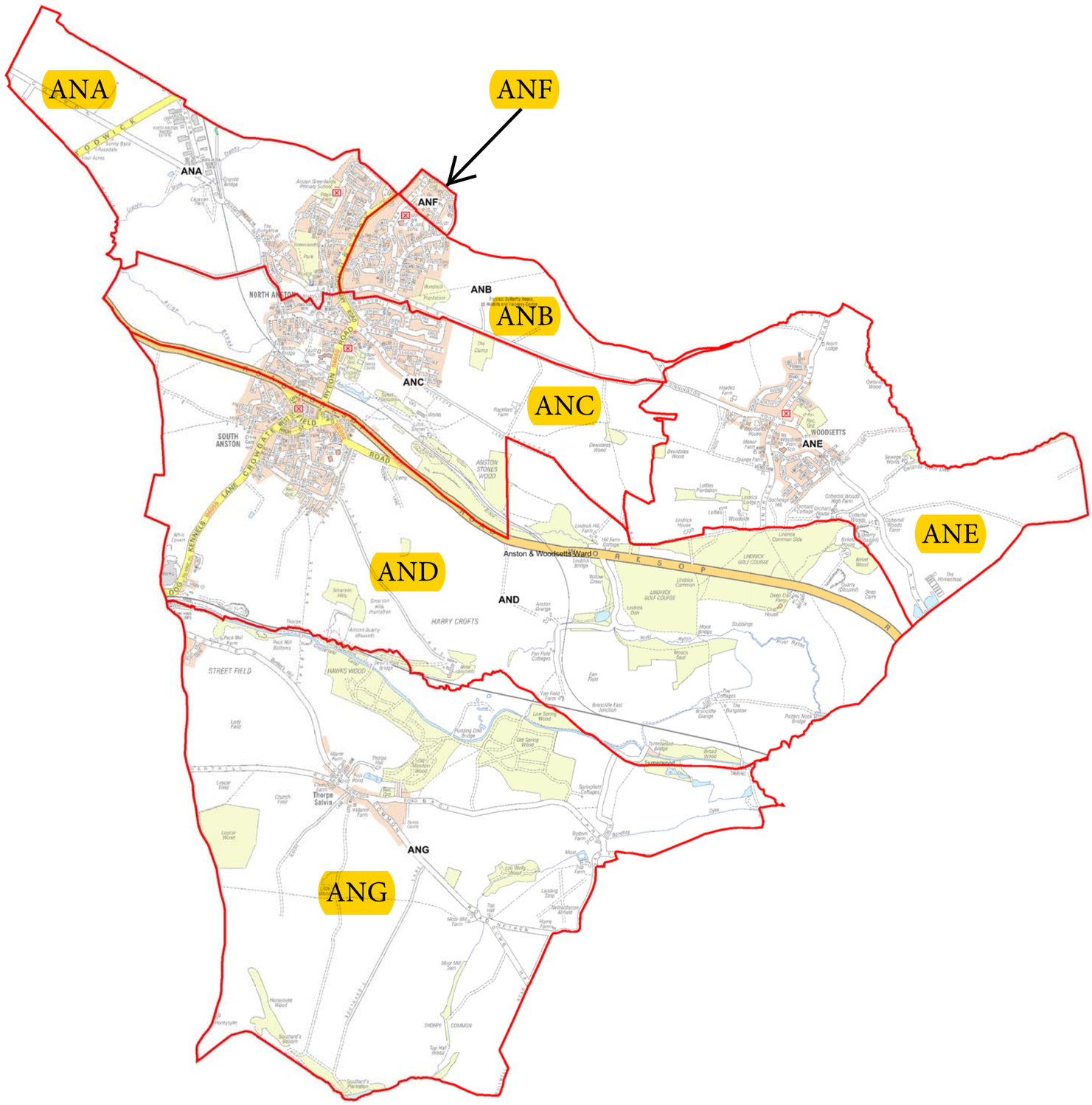

Reproduced from the Ordnance Survey mapping with the permission of the Controller of Her Majesty's Stationery Office ©Crown copyrigh
Unauthorised reproduction infringes Crown copyright and may lead to prosecution or civil proceecings. Rotherham MBC Licence No. 1000
A-Z Maps Copyright Geographers' A-Z Map Co. Ltd

12/11/2018

Anston & Woodsetts Ward

(New)

gis@rotherham.gov.uk (01709) 823364
Rotherham Metropolitan Borough Council
Corporate ICT
Riverside House
Main Street
Rotherham
S60 1AE

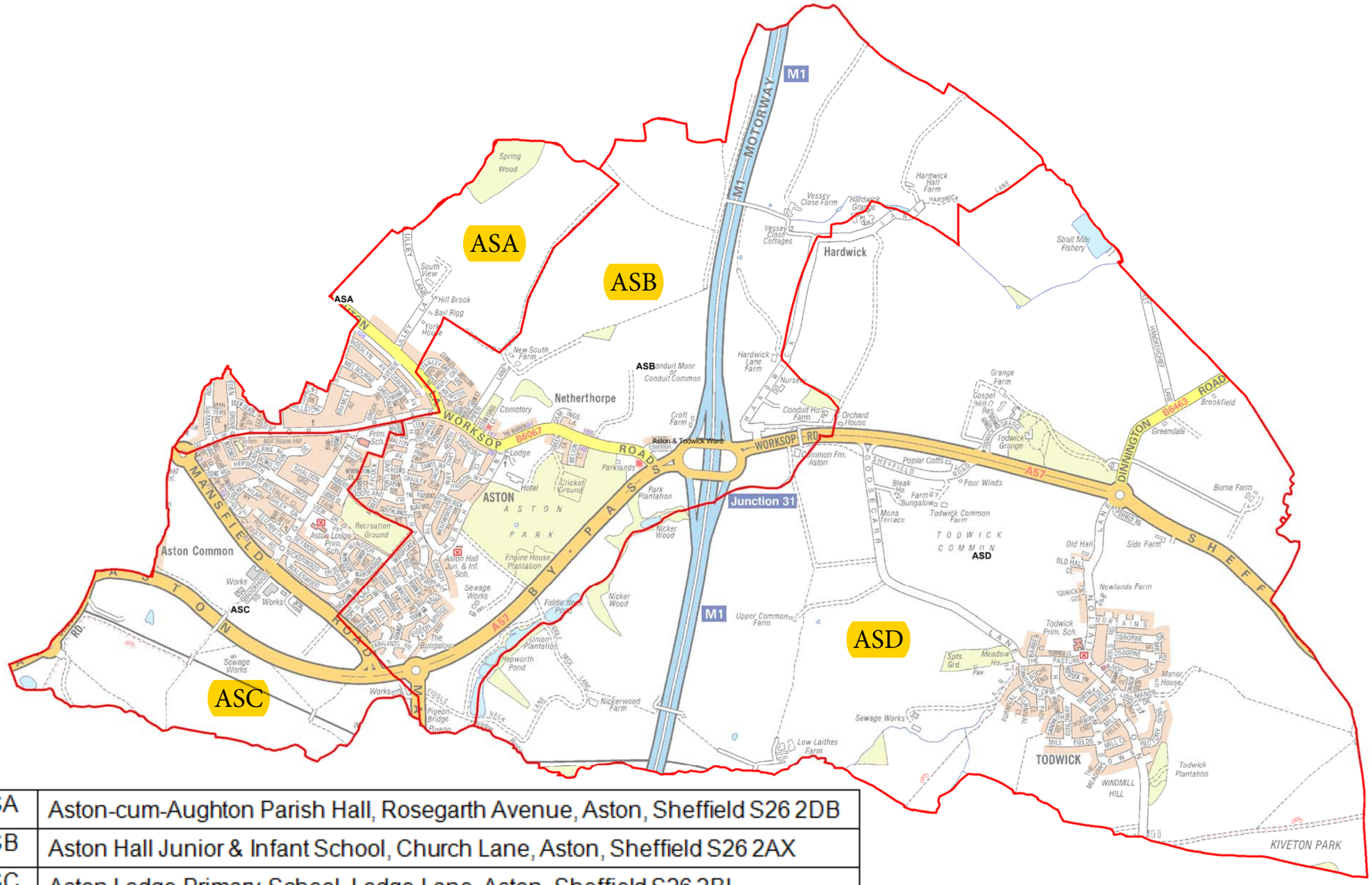

ASA	Aston-cum-Aughton Parish Hall, Rosegarth Avenue, Aston, Sheffield S26 2DB
ASB	Aston Hall Junior & Infant School, Church Lane, Aston, Sheffield S26 2AX
ASC	Aston Lodge Primary School, Lodge Lane, Aston, Sheffield S26 2BL
ASD	Todwick Village Hall, Kiveton Lane, Todwick, Sheffield S26 1HJ

Reproduced from the Ordnance Survey mapping with the permission of the Controller of Her Majesty's Stationery Office ©Crown copyright.
Unauthorised reproduction infringes Crown copyright and may lead to prosecution or civil proceedings. Rotherham MBC Licence No: 10001
A-Z Maps Copyright Geographers' A-Z Map Co. Ltd

12/11/2018

Aston & Todwick Ward

(New)

gis@rotherham.gov.uk (01709) 823364
Rotherham Metropolitan Borough Council
Corporate ICT
Riverside House
Main Street
Rotherham
S60 1AE

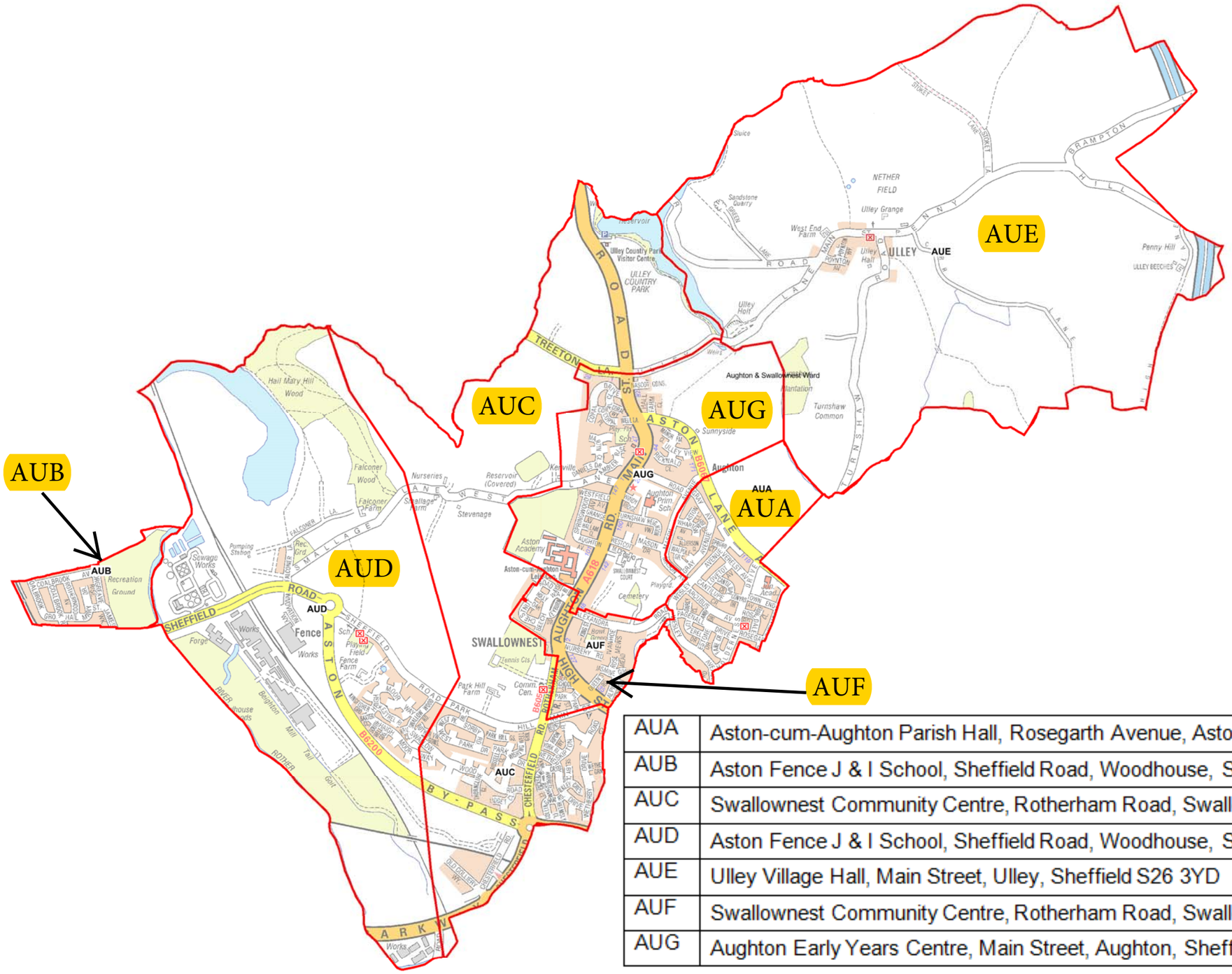

AUA	Aston-cum-Aughton Parish Hall, Rosegarth Avenue, Aston, Sheffield S26 2DB
AUB	Aston Fence J & I School, Sheffield Road, Woodhouse, Sheffield S13 9ZD
AUC	Swallownest Community Centre, Rotherham Road, Swallownest, Sheffield S26 4UR
AUD	Aston Fence J & I School, Sheffield Road, Woodhouse, Sheffield S13 9ZD
AUE	Ulley Village Hall, Main Street, Ulley, Sheffield S26 3YD
AUF	Swallownest Community Centre, Rotherham Road, Swallownest, Sheffield S26 4UR
AUG	Aughton Early Years Centre, Main Street, Aughton, Sheffield S26 3XH

Reproduced from the Ordnance Survey mapping with the permission of the Controller of Her Majesty's Stationery Office ©Crown copyright.
Unauthorised reproduction infringes Crown copyright and may lead to prosecution or civil proceedings. Rotherham MBC Licence No. 10001
A-Z Maps Copyright Geographers' A-Z Map Co. Ltd

Rotherham Metropolitan Borough Council

12/11/2018

Aughton & Swallownest Ward
(New)

gis@rotherham.gov.uk (01709) 823364
Rotherham Metropolitan Borough Council
Corporate ICT
Riverside House
Main Street
Rotherham
S60 1AE

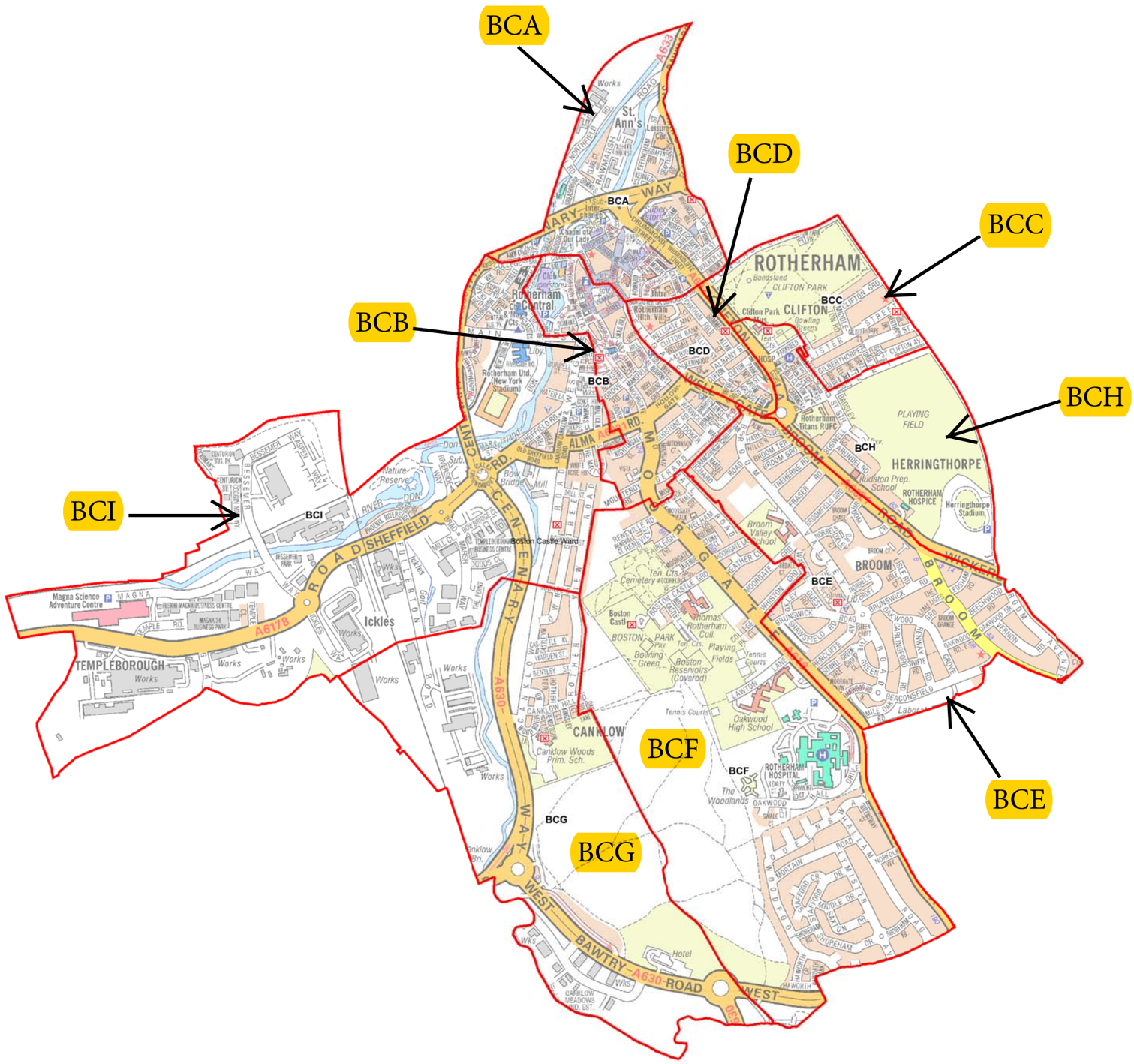

BCA	Myplace Rotherham, St Ann's Road, Rotherham S65 1PH
BCB	Talbot Lane Methodist Church, Moorgate Street, Rotherham S60 2EY
BCC	United Methodist Church Clifton, Lister Street, Rotherham S65 2AX
BCD	Beeversleigh Community Centre, Clifton Lane, Rotherham S65 2AD
BCE	Broom Valley Club Room, Guest Place, Rotherham S60 2SE
BCF	Boston Castle, Boston Castle Grove, Rotherham S60 2BA
BCG	Canklow Woods Primary School, Wood Lane, Rotherham S60 2XJ
BCH	Garden Building, Clifton Park, Clifton Lane, Rotherham S65 2AA
BCI	The Hub, 103 Canklow Road, Rotherham S60 2JF

Reproduced from the Ordnance Survey mapping with the permission of the Controller of Her Majesty's Stationery Office ©Crown copyrigh
Unauthorised reproduction infringes Crown copyright and may lead to prosecution or civil proceedings. Rotherham MBC Licence No. 1000
A-Z Maps Copyright Geographers' A-Z Map Co. Ltd

12/11/2018

Boston Castle Ward

(New)

gis@rotherham.gov.uk (01709) 823364
Rotherham Metropolitan Borough Council
Corporate ICT
Riverside House
Main Street
Rotherham
S60 1AE

BRA	Bramley, Bill Chafer, Young People`s Centre, Flash Lane, Bramley, Rotherham S66 1TS
BRB	Bramley Parish Hall, Cross Street, Bramley, Rotherham S66 2SA
BRC	Bramley Parish Hall, Cross Street, Bramley, Rotherham S66 2SA
BRD	Ravenfield Parish Hall, Birchwood Drive, Ravenfield, Rotherham S65 4PT
BRE	Thrybergh Parish Hall, Park Lane, Thrybergh, Rotherham S65 4BP
BRF	The Grange Zone, Bramley Grange Primary School, Howard Road, Bramley, Rotherham S66 2SY

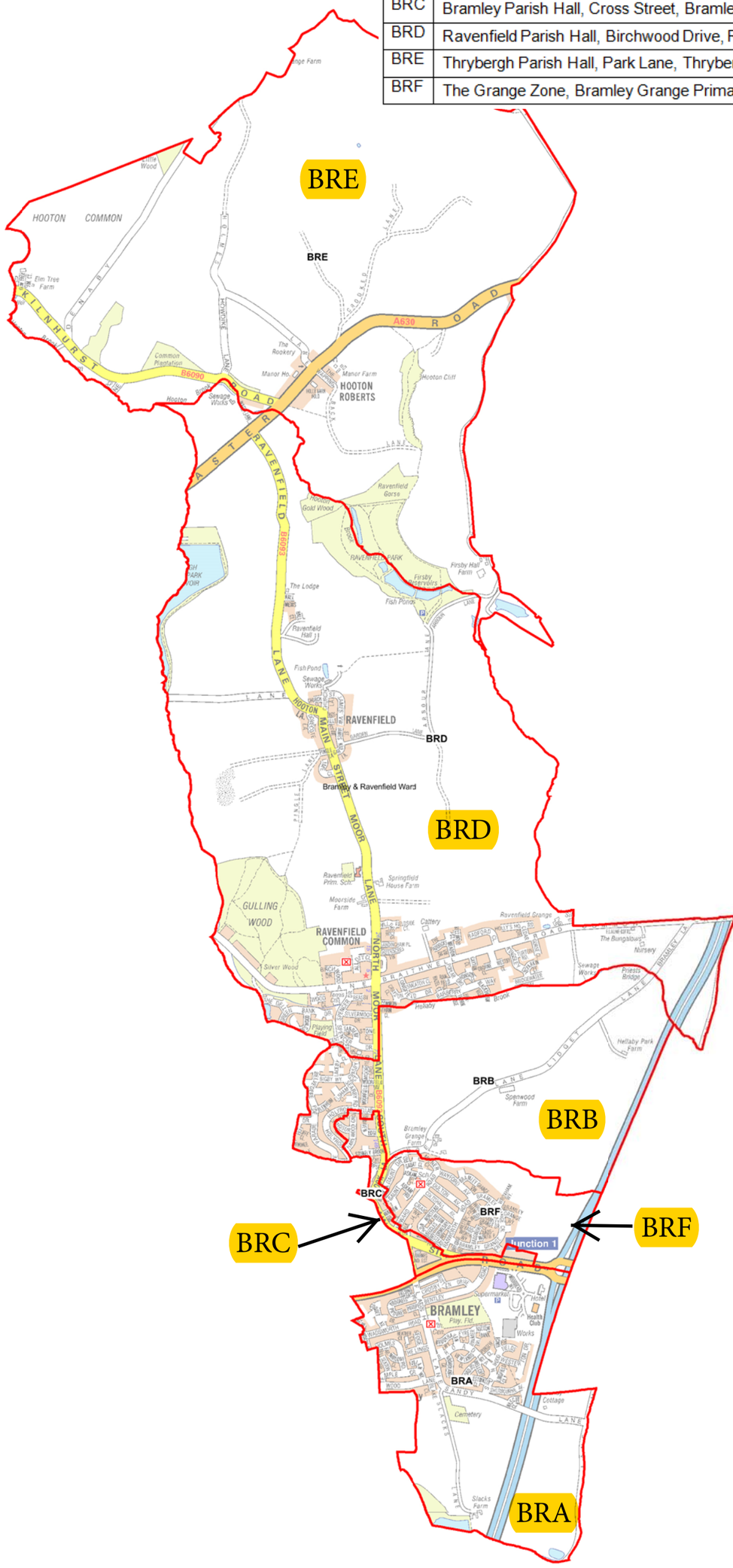

Reproduced from the Ordnance Survey mapping with the permission of the Controller of Her Majesty's Stationery Office ©Crown copyrigh
Unauthorised reproduction infringes Crown copyright and may lead to prosecution or civil proceecings. Rotherham MBC Licence No. 1000
A-Z Maps Copyright Geographers' A-Z Map Co. Ltd

12/11/2018

Bramley & Ravenfield Ward

(New)

gis@rotherham.gov.uk (01709) 823364
Rotherham Metropolitan Borough Council
Corporate ICT
Riverside House
Main Street
Rotherham
S60 1AE

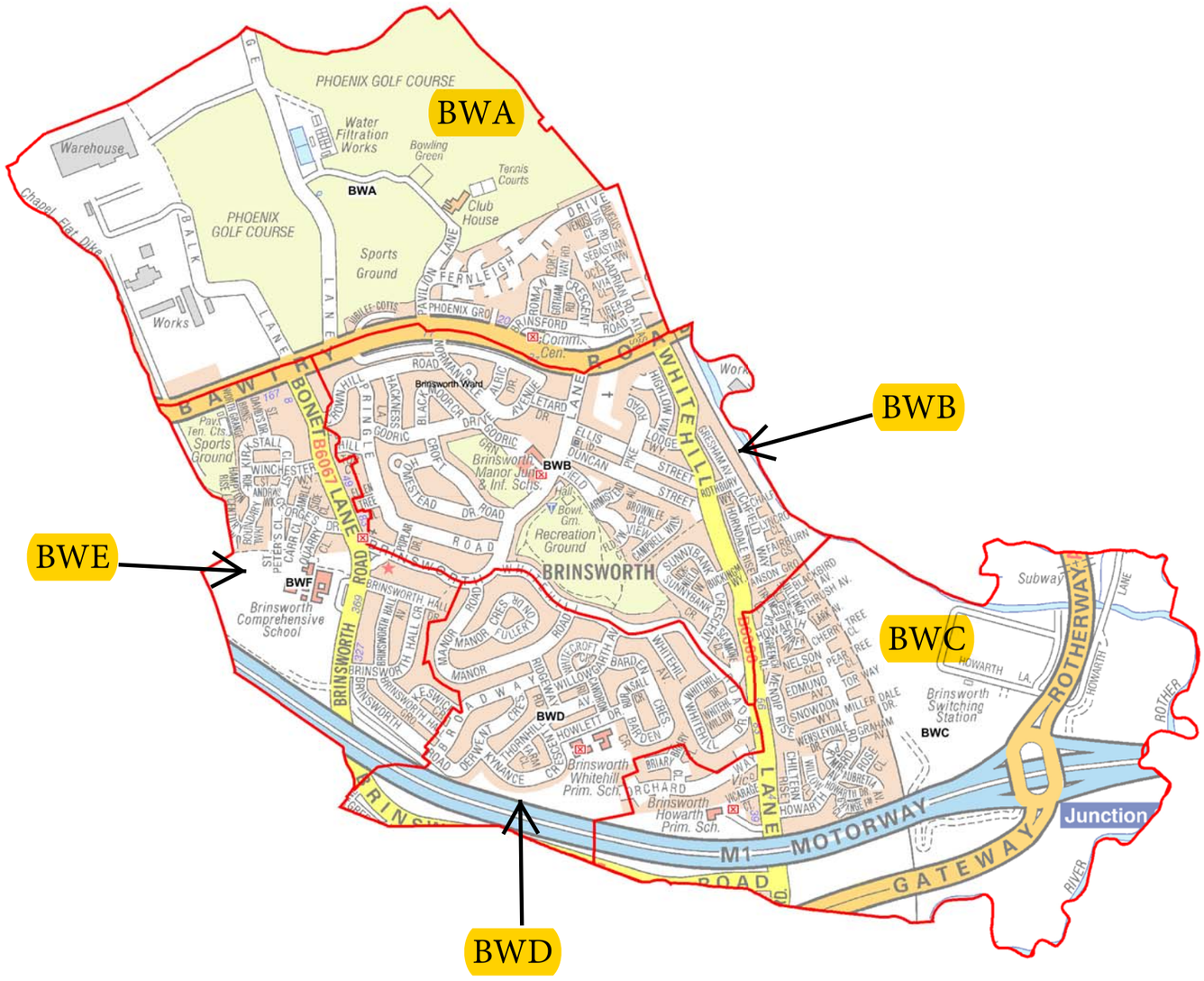

BWA	Rotherham West Community Centre, Brinsford Road, Brinsworth, Rotherham S60 5DT
BWB	Brinsworth Community Hall, Brinsworth Lane, Brinsworth, Rotherham S60 5BU
BWC	Brinsworth Howarth Primary School, Whitehill Lane, Brinsworth, Rotherham S60 5JR
BWD	Brinsworth Whitehill Primary School, Howlett Drive, Brinsworth, Rotherham S60 5HT
BWE	St Andrews Church, Bonet Lane, Brinsworth, Rotherham S60 5NF

Reproduced from the Ordnance Survey mapping with the permission of the Controller of Her Majesty's Stationery Office ©Crown copyrigh
Unauthorised reproduction infringes Crown copyright and may lead to prosecution or civil proceecings. Rotherham MBC Licence No. 1000
A-Z Maps Copyright Geographers' A-Z Map Co. Ltd

12/11/2018

Brinsworth Ward

(New)

gis@rotherham.gov.uk (01709) 823364
Rotherham Metropolitan Borough Council
Corporate ICT
Riverside House
Main Street
Rotherham
S60 1AE

DAA	Thrybergh Parish Hall, Park Lane, Thrybergh, Rotherham S65 4BP
DAB	Staple Green Community Centre, Staple Green, Thrybergh, Rotherham S65 4DA
DAC	Thrybergh Parish Hall, Park Lane, Thrybergh, Rotherham S65 4EE
DAD	The Willow Tree Children's Centre, Foljambe Drive, Dalton, Rotherham S65 4HQ
DAE	Trinity Croft C of E J & I School, (Parish Room), Dalton Lane, Dalton Parva, Rotherham S65 3QJ
DAF	Dalton Parish Hall, Doncaster Road, Dalton, Rotherham S65 3EW
DAG	High Greave Junior School, (Sports Hall), High Greave Road, Rotherham S65 3LZ

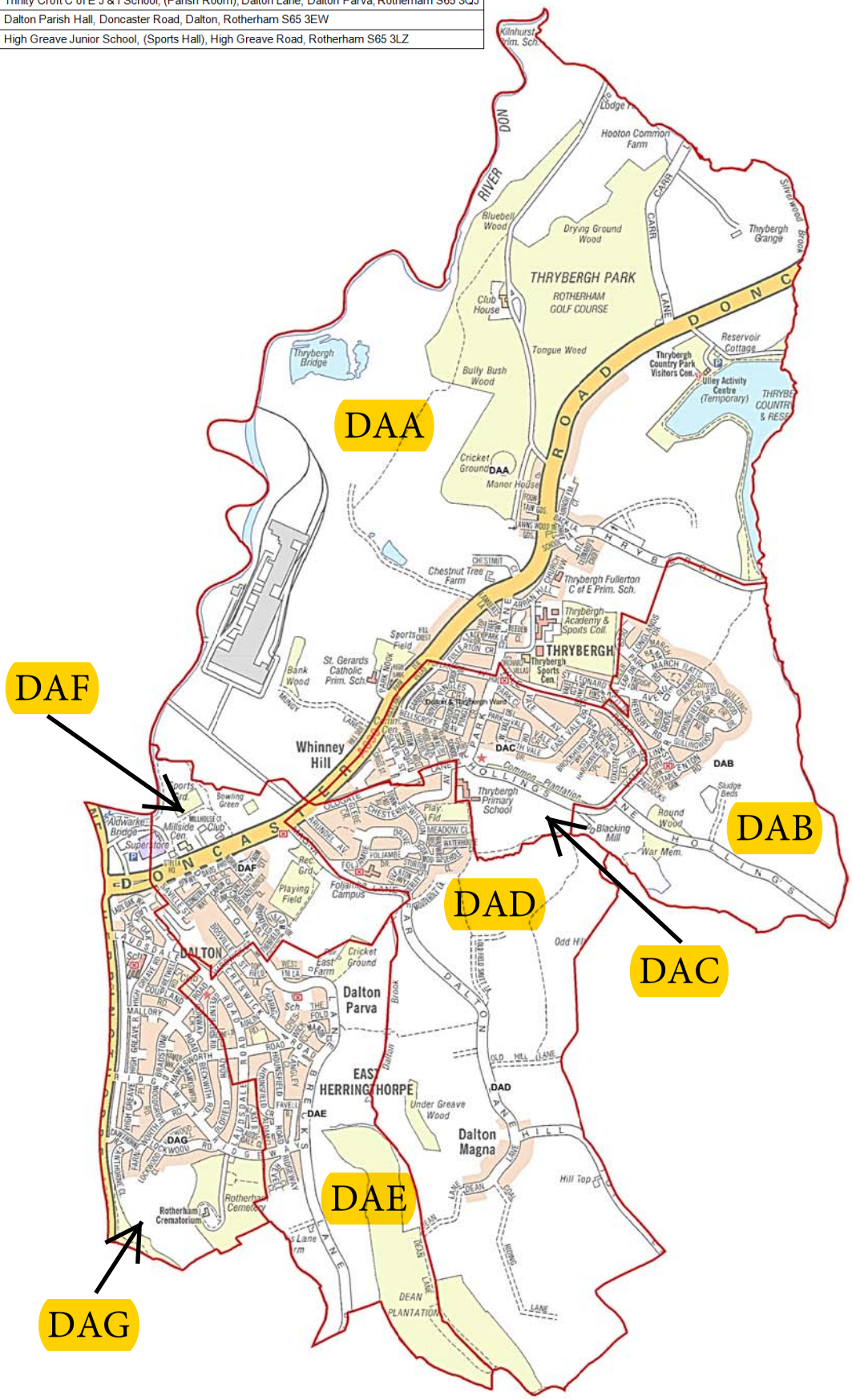

Reproduced from the Ordnance Survey mapping with the permission of the Controller of Her Majesty's Stationery Office ©Crown copyright
Unauthorised reproduction infringes Crown copyright and may lead to prosecution or civil proceedings. Rotherham MBC Licence No. 1000
A-Z Maps Copyright Geographers' A-Z Map Co. Ltd

12/11/2018

Dalton & Thrybergh Ward

(New)

gis@rotherham.gov.uk (01709) 823364
Rotherham Metropolitan Borough Council
Corporate ICT
Riverside House
Main Street
Rotherham
S60 1AE

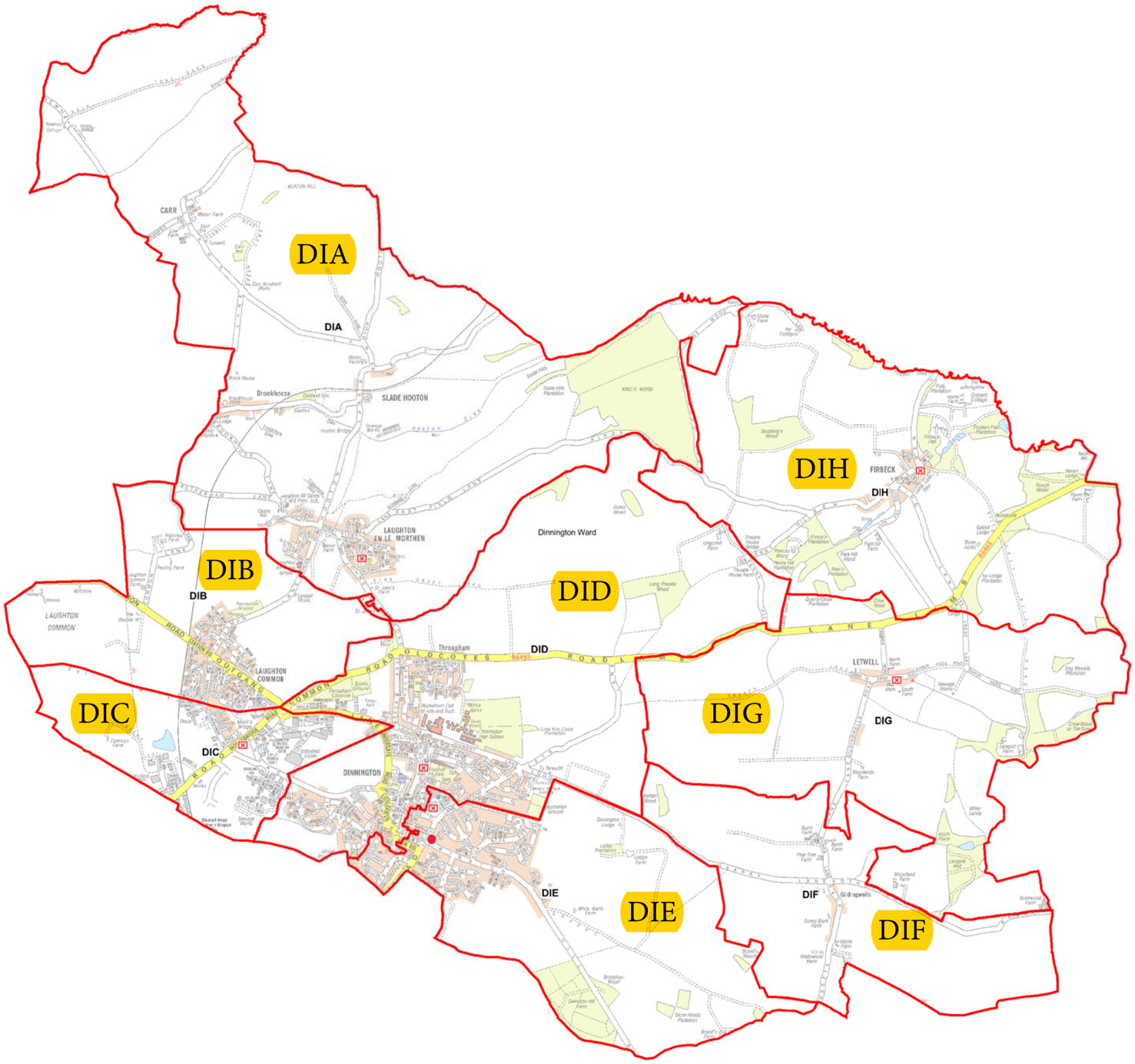

DIA	Laughton Village Hall, Firbeck Avenue, Laughton-en-le-Morthen, Sheffield S25 1YD
DIB	Monksbridge Community Centre, Monksbridge Road, Dinnington, Sheffield S25 3QS
DIC	Monksbridge Community Centre, Monksbridge Road, Dinnington, Sheffield S25 3QS
DID	Dinnington Resource Centre, Laughton Road, Dinnington, Sheffield S25 2PS
DIE	St Josephs RC Church Hall, 1 Swinston Hill Road, Dinnington, Sheffield S25 2RX ●
DIF	Woodsetts Village Hall, Gildingwells Road, Woodsetts, Worksop S81 8QB
DIG	Letwell Village Hall, Barker Hades Road, Letwell, Worksop S81 8DF
DIH	Firbeck Village Hall, New Road, Firbeck, Worksop S81 8JY

Reproduced from the Ordnance Survey mapping with the permission of the Controller of Her Majesty's Stationery Office ©Crown copyrigh
Unauthorised reproduction infringes Crown copyright and may lead to prosecution or civil proceecings. Rotherham MBC Licence No. 1000
A-Z Maps Copyright Geographers' A-Z Map Co. Ltd

12/11/2018

Dinnington Ward

(New)

gis@rotherham.gov.uk (01709) 823364
Rotherham Metropolitan Borough Council
Corporate ICT
Riverside House
Main Street
Rotherham
S60 1AE

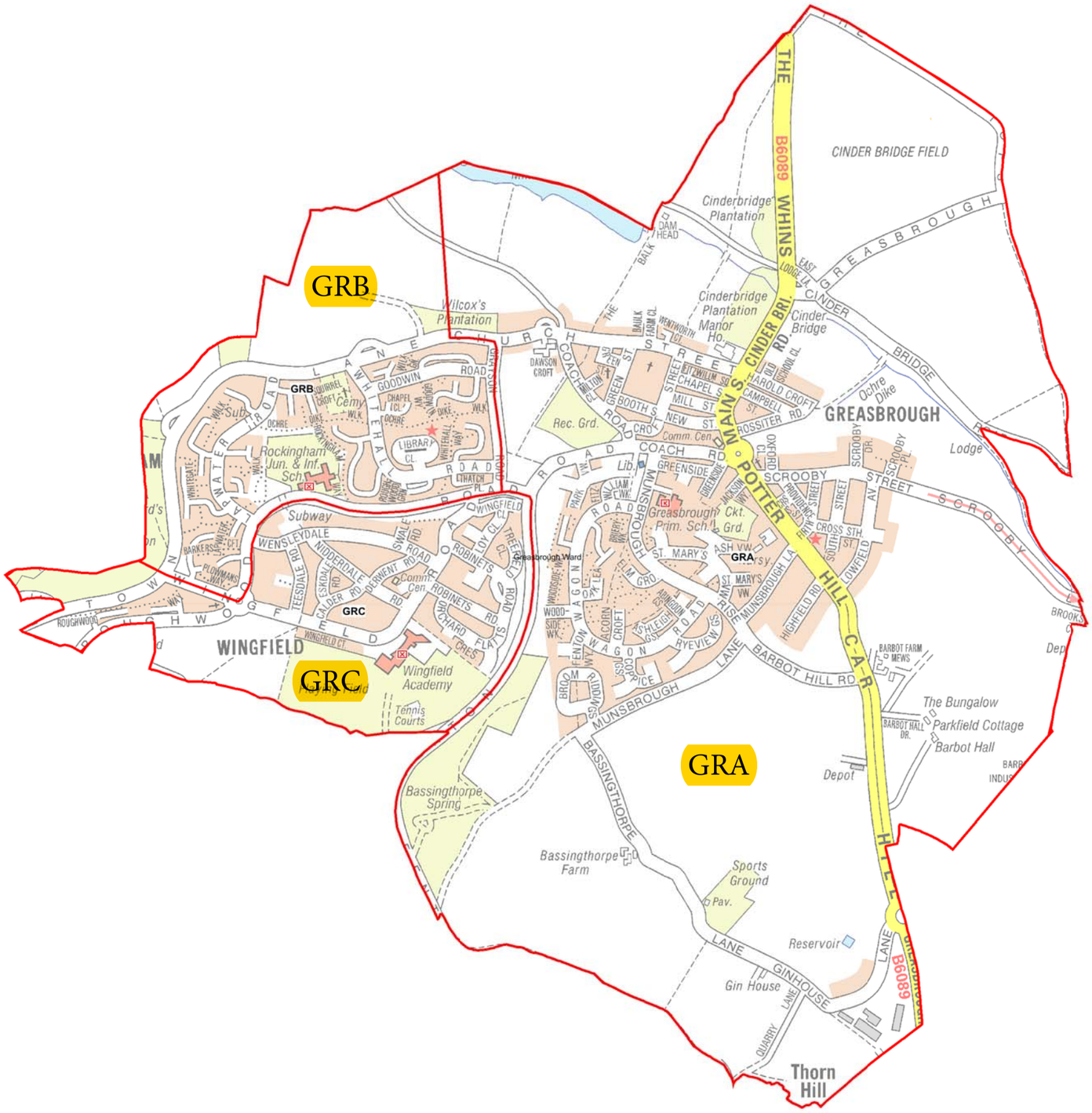

GRA	Greasbrough Primary School, Munsborough Rise, Greasbrough, Rotherham S61 4RB
GRB	Rockingham Professional Development Centre, Roughwood Road, Rotherham S61 4HY
GRC	Youth Centre, Wingfield Academy, Wingfield Road, Rotherham S61 4AU

Reproduced from the Ordnance Survey mapping with the permission of the Controller of Her Majesty's Stationery Office ©Crown copyrigh
Unauthorised reproduction infringes Crown copyright and may lead to prosecution or civil proceecings. Rotherham MBC Licence No. 1000
A-Z Maps Copyright Geographers' A-Z Map Co. Ltd

12/11/2018

Greasbrough Ward

(New)

gis@rotherham.gov.uk (01709) 823364
Rotherham Metropolitan Borough Council
Corporate ICT
Riverside House
Main Street
Rotherham
S60 1AE

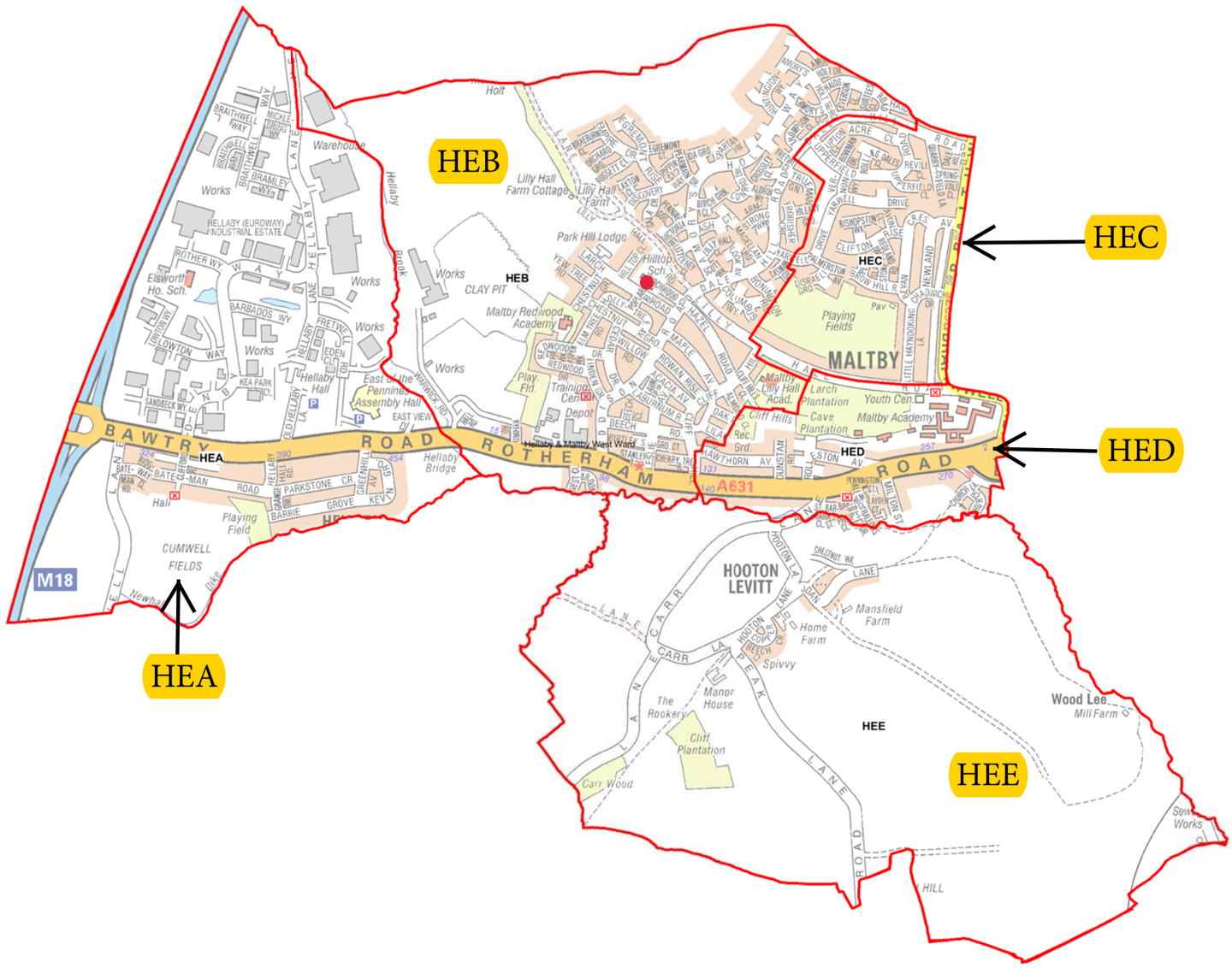

HEA	Centenary Hall, Bateman Road, Hellaby, Rotherham S66 8HB
HEB	Hilltop School, Larch Road, Maltby, Rotherham S66 8AZ ●
HEC	Maltby Linx Youth & Comm. Centre, Lilly Hall Road, Maltby, Rotherham S66 8BE
HED	The Grange Warden Centre, St. Bartholomew`s Close, Maltby, Rotherham S66 8NH
HEE	The Grange Warden Centre, St. Bartholomew`s Close, Maltby, Rotherham S66 8NH

Reproduced from the Ordnance Survey mapping with the permission of the Controller of Her Majesty's Stationery Office ©Crown copyrigh
Unauthorised reproduction infringes Crown copyright and may lead to prosecution or civil proceecings. Rotherham MBC Licence No. 1000
A-Z Maps Copyright Geographers' A-Z Map Co. Ltd

12/11/2018

Hellaby & Maltby West Ward

(New)

gis@rotherham.gov.uk (01709) 823364
Rotherham Metropolitan Borough Council
Corporate ICT
Riverside House
Main Street
Rotherham
S60 1AE

HOA	Brampton Bierlow Parish Hall, Knollbeck Lane, Brampton Bierlow Barnsley S73 0TX
HOB	Wentworth Mechanics Institute, Main Street, Wentworth, Rotherham S62 7TL
HOC	West Melton Primary School, Stokewell Road, West Melton, Rotherham S63 6NF
HOD	Christchurch Hall, Christchurch Road, Wath upon Dearne, Rotherham S63 6NW
HOE	Wentworth Mechanics Institute, Main Street, Wentworth, Rotherham S62 7TL
HOF	Harley Church, Harley Road, Harley, Rotherham S62 7UD
HOG	Trinity Community Centre, Sough Hall Avenue, Thorpe Hesley, Rotherham S65 2QJ
HOH	Wentworth Mechanics Institute, Main Street, Wentworth, Rotherham S62 7TL
HOI	Wath upon Dearne RUFC Clubhouse, Moor Road, Wath upon Dearne, Rotherham S63 7RT

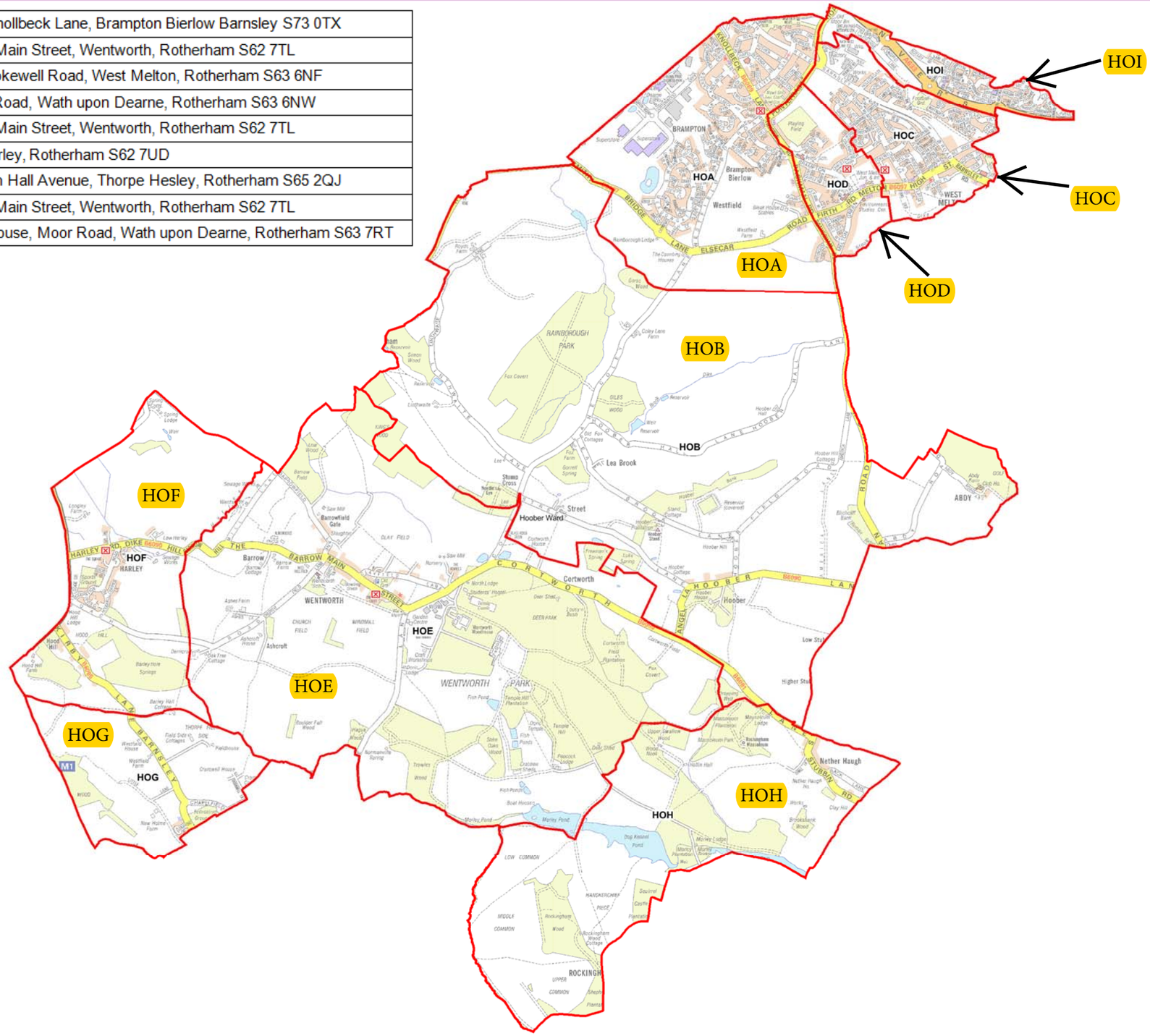

Reproduced from the Ordnance Survey mapping with the permission of the Controller of Her Majesty's Stationery Office ©Crown copyright.
Unauthorised reproduction infringes Crown copyright and may lead to prosecution or civil proceedings. Rotherham MBC Licence No: 10001
A-Z Maps Copyright Geographers' A-Z Map Co. Ltd

Rotherham Metropolitan Borough Council

12/11/2018

Hoober Ward

(New)

gis@rotherham.gov.uk (01709) 823364
Rotherham Metropolitan Borough Council
Corporate ICT
Riverside House
Main Street
Rotherham
S60 1AE

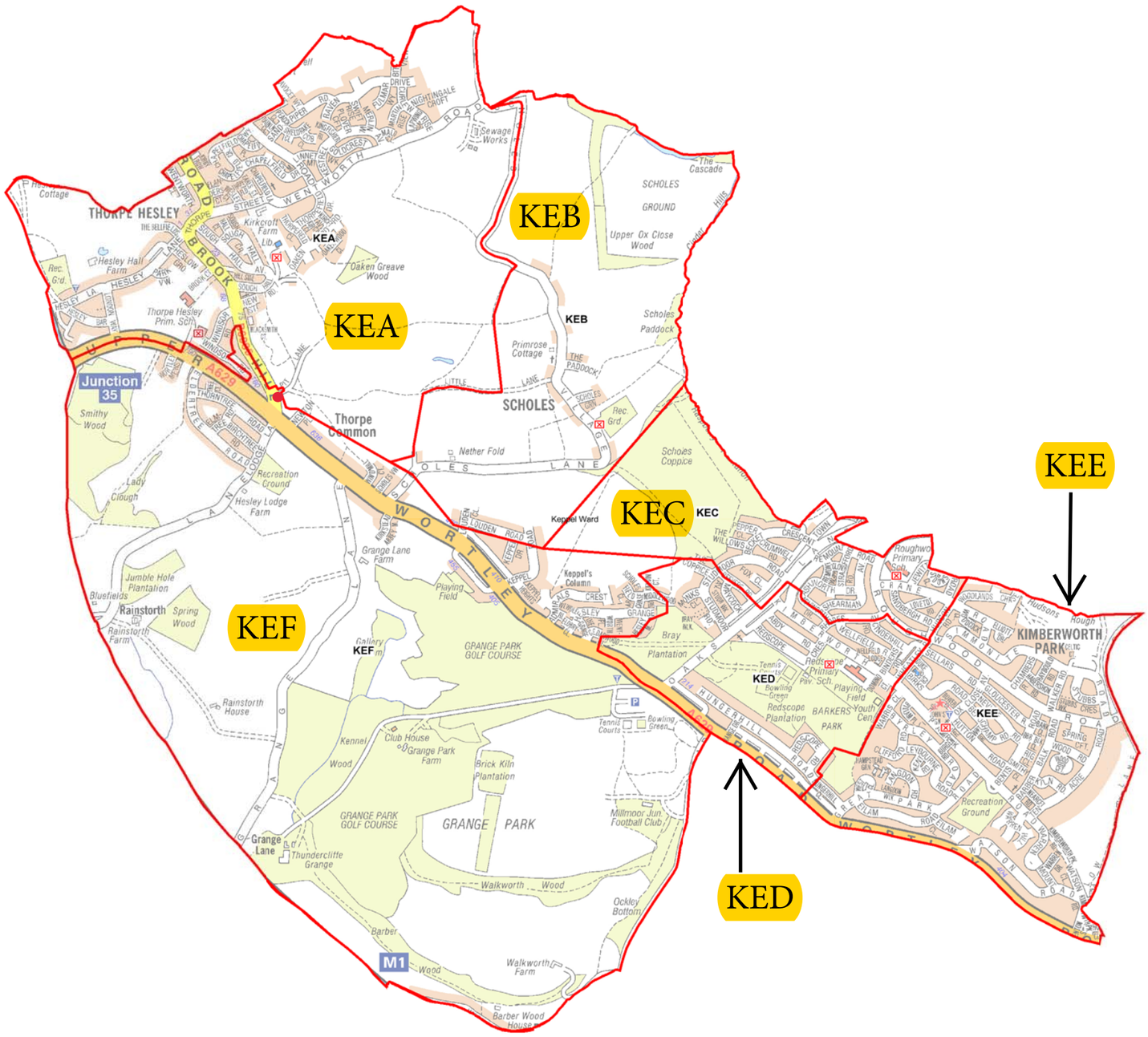

KEA	Trinity Community Centre, Sough Hall Avenue, Thorpe Hesley, Rotherham S65 2QJ
KEB	Scholes Cricket Pavilion, Scholes Village, Rotherham S61 2RQ
KEC	Roughwood Primary School, Roughwood Road, Rotherham S61 3HL
KED	Chislett Centre, Kimberworth Park Road, Rotherham S61 3JT
KEE	St John's Church, St John's Green, Kimberworth Park, Rotherham S61 3JL
KEF	ArtWorks Community Centre, Brook Hill, Thorpe Hesley, Rotherham S61 2QF

Reproduced from the Ordnance Survey mapping with the permission of the Controller of Her Majesty's Stationery Office ©Crown copyrigh
Unauthorised reproduction infringes Crown copyright and may lead to prosecution or civil proceedings. Rotherham MBC Licence No. 1000
A-Z Maps Copyright Geographers' A-Z Map Co. Ltd

12/11/2018

Keppel Ward

(New)

gis@rotherham.gov.uk (01709) 823364
Rotherham Metropolitan Borough Council
Corporate ICT
Riverside House
Main Street
Rotherham
S60 1AE

KIA	Kilnhurst Comm. Resource Centre, Victoria Street, Kilnhurst, Mexborough S64 5SQ
KIB	The Brookfield Centre, Lime Grove, Swinton, Mexborough S64 8TG
KIC	St Thomas Primary School, Meadow View Road, Kilnhurst, Mexborough S64 5UA
KID	Piccadilly Methodist Church, Wentworth Road, Swinton, Mexborough S64 8JZ

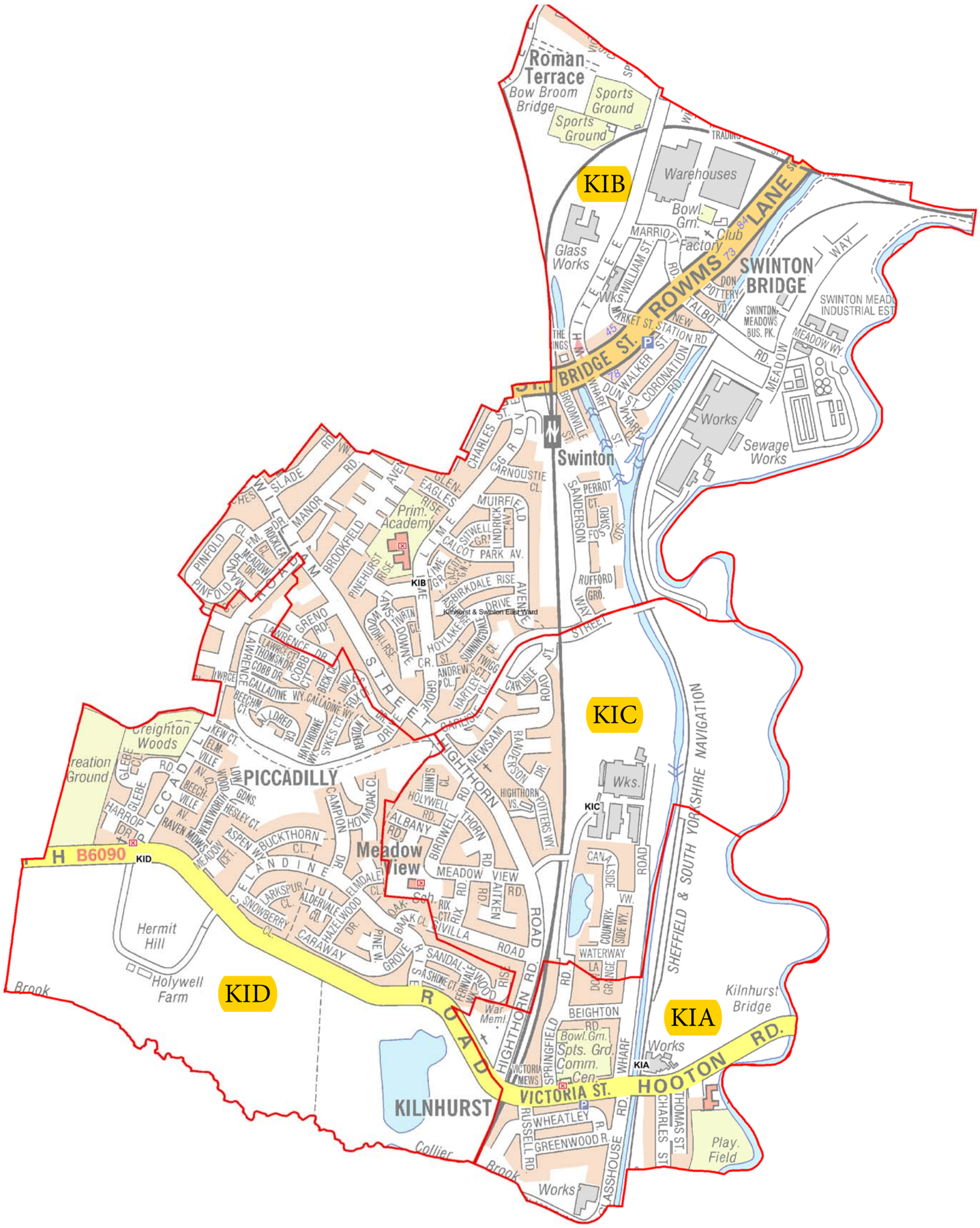

Reproduced from the Ordnance Survey mapping with the permission of the Controller of Her Majesty's Stationery Office ©Crown copyrigh
Unauthorised reproduction infringes Crown copyright and may lead to prosecution or civil proceecings. Rotherham MBC Licence No. 1000
A-Z Maps Copyright Geographers' A-Z Map Co. Ltd

12/11/2018

Kilnhurst & Swinton East Ward

(New)

gis@rotherham.gov.uk (01709) 823364
Rotherham Metropolitan Borough Council
Corporate ICT
Riverside House
Main Street
Rotherham
S60 1AE

MAA	Maltby Manor Academy, (Community Room), Davy Drive, Rotherham S66 8JN
MAB	Wesley Centre, Blyth Road, Maltby, Rotherham S66 8JD
MAC	Edward Dunn Memorial Hall, Tickhill Road, Maltby, Rotherham S66 7NQ
MAD	Maltby St Marys Catholic Primary School, Muglet Lane, Maltby, Rotherham S66 7JU
MAE	Ascension Close Warden Centre, Ascension Close, Maltby, Rotherham S66 7NQ
MAF	Charles Foster Community Centre, Woodland Gardens, Maltby, Rotherham S66 7NW

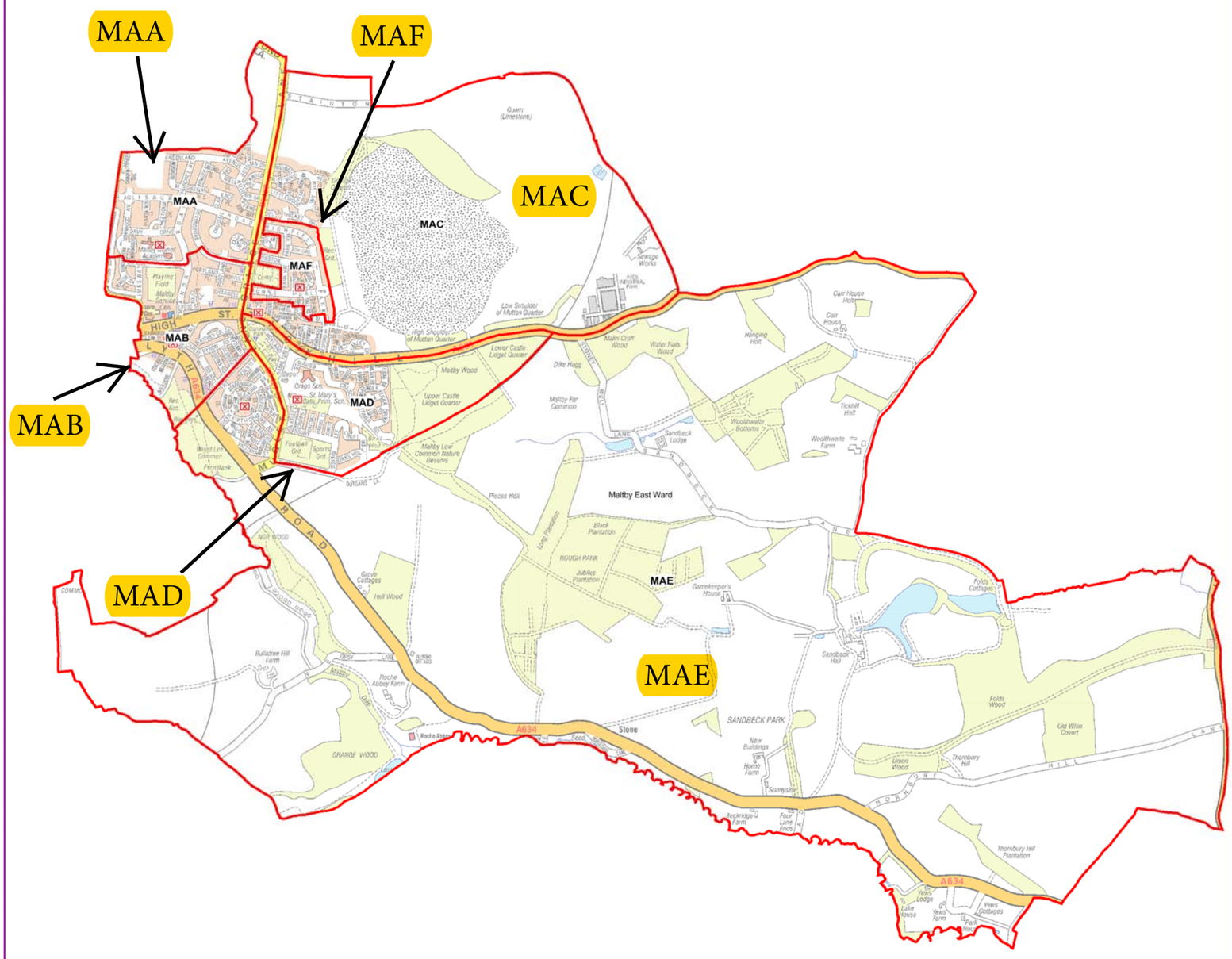

Reproduced from the Ordnance Survey mapping with the permission of the Controller of Her Majesty's Stationery Office © Crown copyrigh
Unauthorised reproduction infringes Crown copyright and may lead to prosecution or civil proceecings. Rotherham MBC Licence No. 1000
A-Z Maps Copyright Geographers' A-Z Map Co. Ltd

12/11/2018

Maltby East Ward

(New)

gis@rotherham.gov.uk (01709) 823364
Rotherham Metropolitan Borough Council
Corporate ICT
Riverside House
Main Street
Rotherham
S60 1AE

RAEA	Rawmarsh St. Josephs Catholic Primary School, Green Lane, Rawmarsh, Rotherham S62 6JY
RAEB	Rawmarsh Ryecroft Infants School, South Street, Rawmarsh, Rotherham S62 5QW
RAEC	Marshall Close Community Centre, Marshall Close, Rawmarsh, Rotherham S62 6DB
RAED	Sandhill Primary Academy, Kilnhurst Road, Rawmarsh, Rotherham S62 5LH

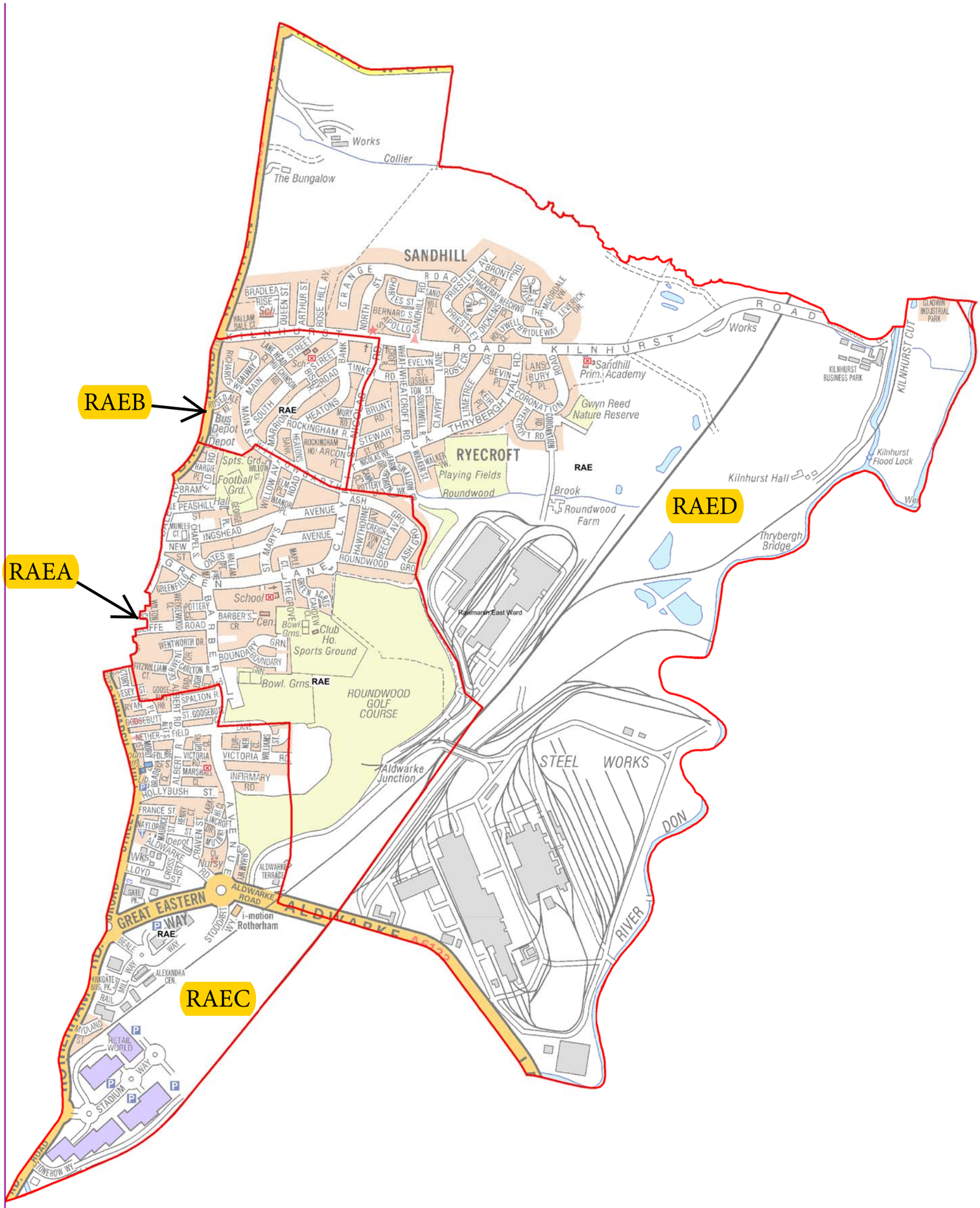

Reproduced from the Ordnance Survey mapping with the permission of the Controller of Her Majesty's Stationery Office ©Crown copyrigh
Unauthorised reproduction infringes Crown copyright and may lead to prosecution or civil proceecings. Rotherham MBC Licence No. 1000
A-Z Maps Copyright Geographers' A-Z Map Co. Ltd

12/11/2018

Rawmarsh East Ward

(New)

gis@rotherham.gov.uk (01709) 823364
Rotherham Metropolitan Borough Council
Corporate ICT
Riverside House
Main Street
Rotherham
S60 1AE

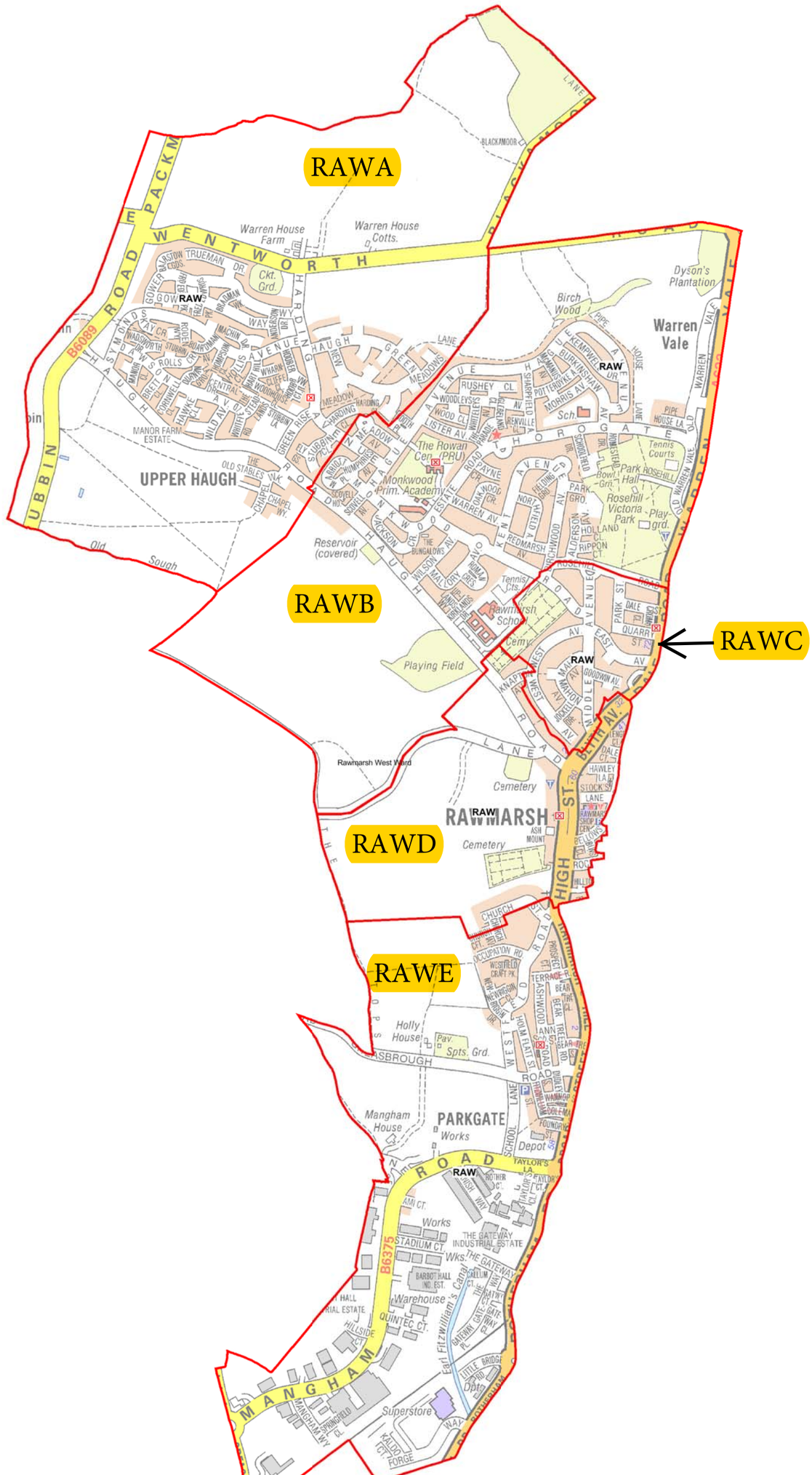

RAWA	Manor Farm Community Centre, Harding Avenue, Upper Haugh, Rotherham S62 7ED
RAWB	Monkwood Primary Academy, Monkwood Road, Rawmarsh, Rotherham S62 7JD
RAWC	Salvation Army Hall, Quarry Street, Rawmarsh, Rotherham S62 7DB
RAWD	Rawmarsh Methodist Church, High Street, Rawmarsh, Rotherham S62 6LN
RAWE	Rawmarsh Ashwood J & I School, (Foundation Unit), Holm Flatt Street, Parkgate, Rotherham S62 6HT

Reproduced from the Ordnance Survey mapping with the permission of the Controller of Her Majesty's Stationery Office © Crown copyright
Unauthorised reproduction infringes Crown copyright and may lead to prosecution or civil proceedings. Rotherham MBC Licence No. 1000
A-Z Maps Copyright Geographers' A-Z Map Co. Ltd

12/11/2018

Rawmarsh West Ward

(New)

gis@rotherham.gov.uk (01709) 823364
Rotherham Metropolitan Borough Council
Corporate ICT
Riverside House
Main Street
Rotherham
S60 1AE

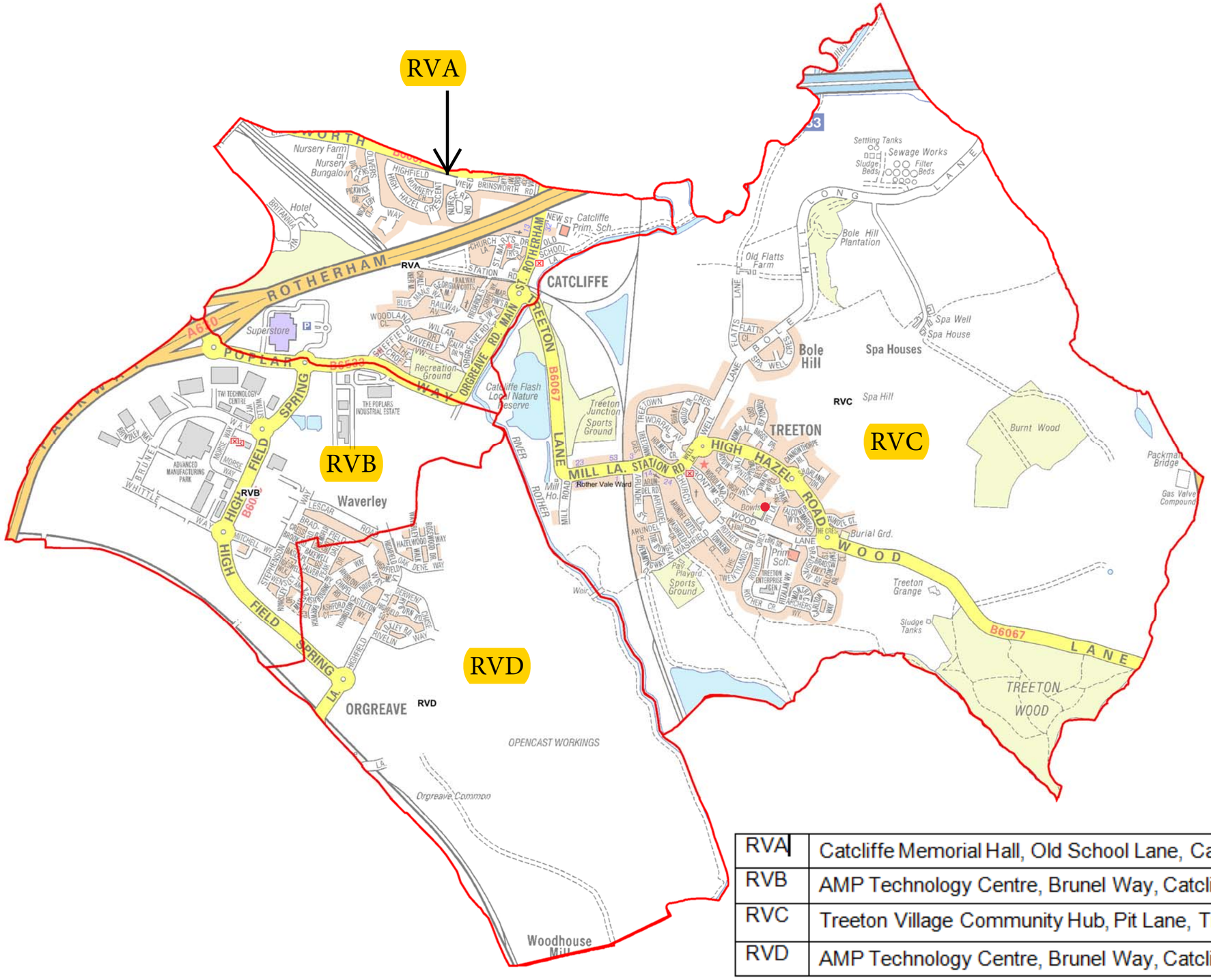

RVA	Catcliffe Memorial Hall, Old School Lane, Catcliffe, Rotherham S60 5SP
RVB	AMP Technology Centre, Brunel Way, Catcliffe, Rotherham S60 5WG
RVC	Treeton Village Community Hub, Pit Lane, Treeton, Rotherham S60 5QT
RVD	AMP Technology Centre, Brunel Way, Catcliffe, Rotherham S60 5WG

Reproduced from the Ordnance Survey mapping with the permission of the Controller of Her Majesty's Stationery Office ©Crown copyright.
Unauthorised reproduction infringes Crown copyright and may lead to prosecution or civil proceedings. Rotherham MBC Licence No: 10001
A-Z Maps Copyright Geographers' A-Z Map Co. Ltd

12/11/2018

Rother Vale Ward

(New)

gis@rotherham.gov.uk (01709) 823364
Rotherham Metropolitan Borough Council
Corporate ICT
Riverside House
Main Street
Rotherham
S60 1AE

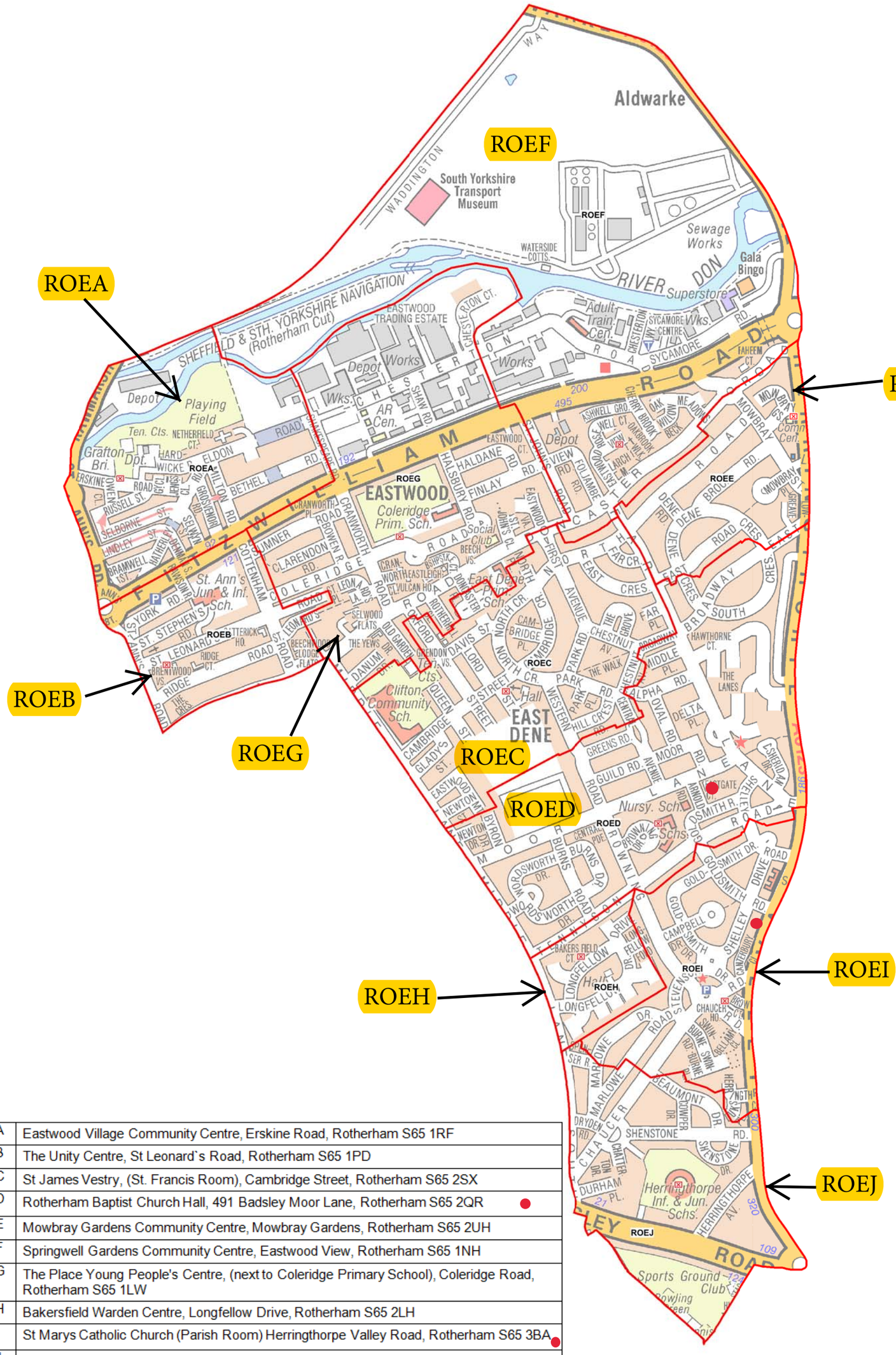

ROEA	Eastwood Village Community Centre, Erskine Road, Rotherham S65 1RF
ROEB	The Unity Centre, St Leonard`s Road, Rotherham S65 1PD
ROEC	St James Vestry, (St. Francis Room), Cambridge Street, Rotherham S65 2SX
ROED	Rotherham Baptist Church Hall, 491 Badsley Moor Lane, Rotherham S65 2QR
ROEE	Mowbray Gardens Community Centre, Mowbray Gardens, Rotherham S65 2UH
ROEF	Springwell Gardens Community Centre, Eastwood View, Rotherham S65 1NH
ROEG	The Place Young People's Centre, (next to Coleridge Primary School), Coleridge Road, Rotherham S65 1LW
ROEH	Bakersfield Warden Centre, Longfellow Drive, Rotherham S65 2LH
ROEI	St Marys Catholic Church (Parish Room) Herringthorpe Valley Road, Rotherham S65 3BA
ROEJ	Herringthorpe Infants School, Chatterton Drive, Rotherham S65 2JW

Reproduced from the Ordnance Survey mapping with the permission of the Controller of Her Majesty's Stationery Office ©Crown copyrigh
Unauthorised reproduction infringes Crown copyright and may lead to prosecution or civil proceecings. Rotherham MBC Licence No. 1000
A-Z Maps Copyright Geographers' A-Z Map Co. Ltd

13/11/2018

Rotherham East Ward

(New)

gis@rotherham.gov.uk (01709) 823364
Rotherham Metropolitan Borough Council
Corporate ICT
Riverside House
Main Street
Rotherham
S60 1AE

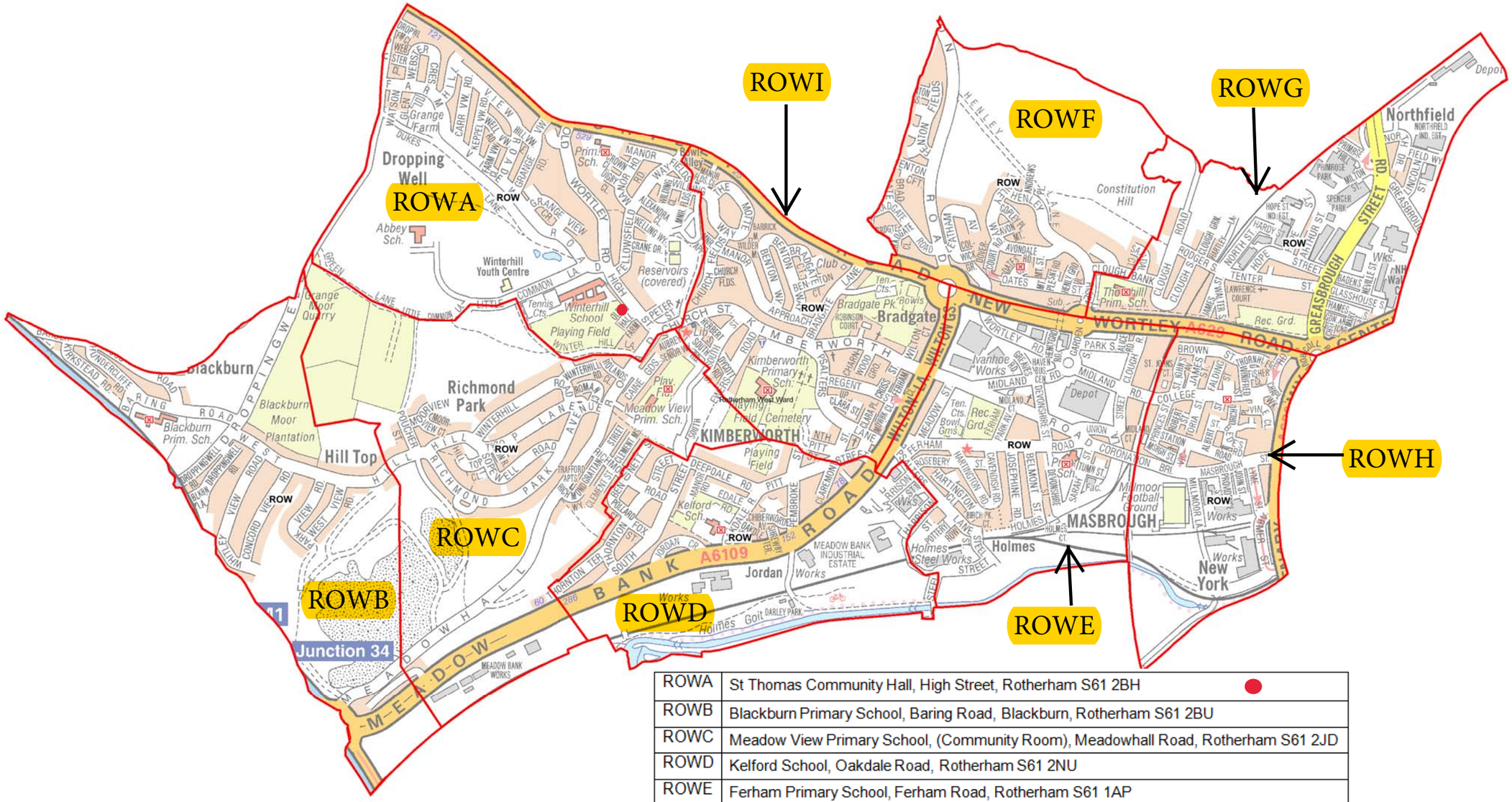

ROWA	St Thomas Community Hall, High Street, Rotherham S61 2BH
ROWB	Blackburn Primary School, Baring Road, Blackburn, Rotherham S61 2BU
ROWC	Meadow View Primary School, (Community Room), Meadowhall Road, Rotherham S61 2JD
ROWD	Kelford School, Oakdale Road, Rotherham S61 2NU
ROWE	Ferham Primary School, Ferham Road, Rotherham S61 1AP
ROWF	Henley Community Centre, Oates Close, Rotherham S61 1TP
ROWG	Thornhill Primary School, Clough Bank, Rotherham S61 1TD
ROWH	Masbrough & Thornhill Community Centre, College Road, Rotherham S60 1JE
ROWI	Kimberworth Community Children's Centre, Kimberworth Road, Rotherham S61 1HE

Reproduced from the Ordnance Survey mapping with the permission of the Controller of Her Majesty's Stationery Office ©Crown copyright.
Unauthorised reproduction infringes Crown copyright and may lead to prosecution or civil proceedings. Rotherham MBC Licence No. 10001
A-Z Maps Copyright Geographers' A-Z Map Co. Ltd

12/11/2018

Rotherham West Ward

(New)

gis@rotherham.gov.uk (01709) 823364
Rotherham Metropolitan Borough Council
Corporate ICT
Riverside House
Main Street
Rotherham
S60 1AE

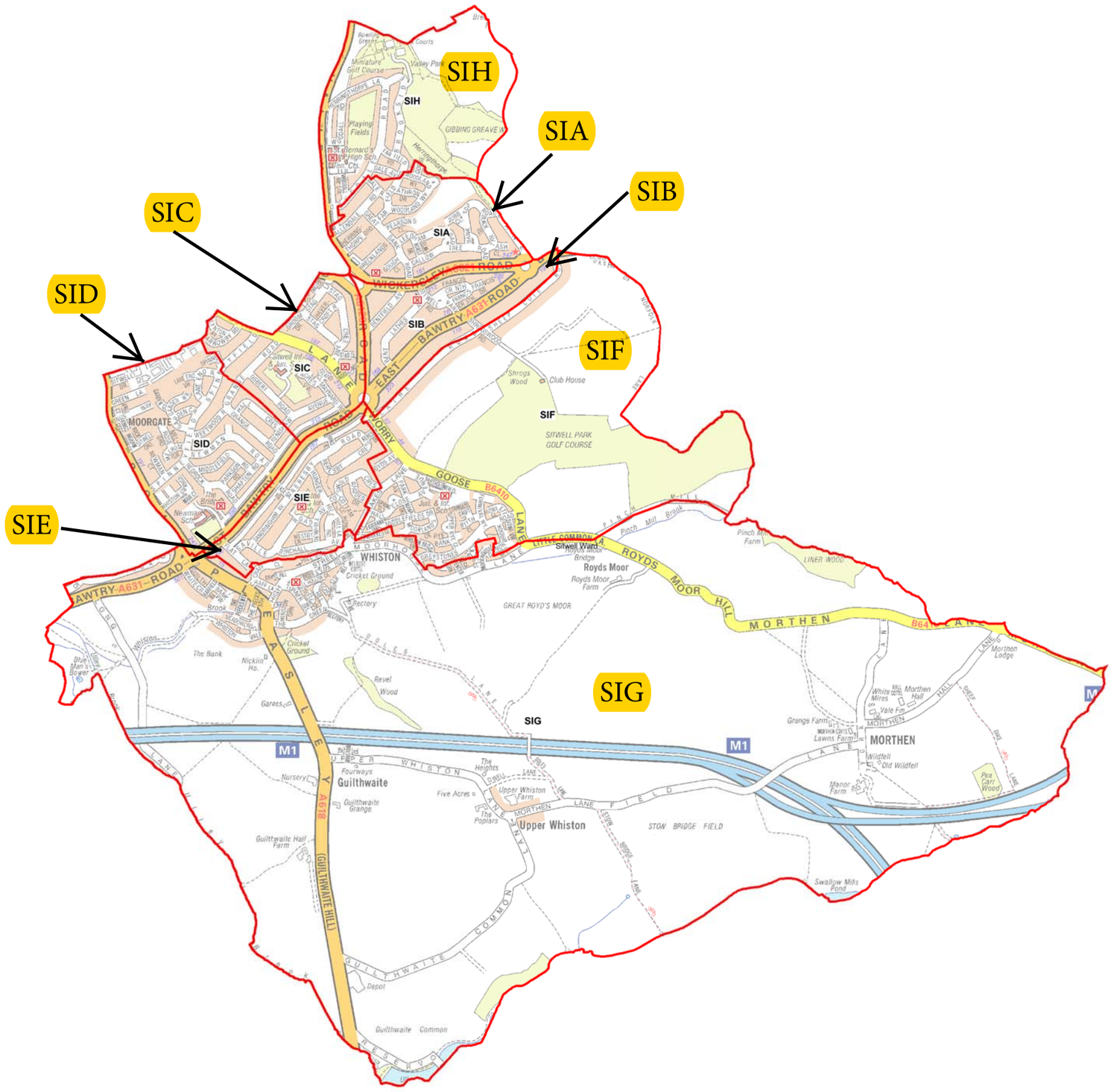

SIA	Herringthorpe United Reformed Church, Wickersley Road, Rotherham S60 4JN
SIB	St Cuthbert's Church Hall, Bent Lathes Avenue, Rotherham S60 4BN
SIC	Broom Methodist Church, Broom Lane, Rotherham S60 3NW
SID	Newman Additional Resource (next to Newman School) East Bawtry Road, Rotherham S60 3LX
SIE	Whiston J & I School, Saville Road, Whiston, Rotherham S60 4DX
SIF	Whiston Worrygoose J & I School, Hall Close Avenue, Whiston, Rotherham S60 4AG
SIG	Whiston Parish Hall, Well Lane, Whiston, Rotherham S60 4HX
SIH	St Bernard's Catholic High School, Herringthorpe Valley Road, Rotherham, S65 3BE

Reproduced from the Ordnance Survey mapping with the permission of the Controller of Her Majesty's Stationery Office ©Crown copyrigh
Unauthorised reproduction infringes Crown copyright and may lead to prosecution or civil proceecings. Rotherham MBC Licence No. 1000
A-Z Maps Copyright Geographers' A-Z Map Co. Ltd

12/11/2018

Sitwell Ward

(New)

gis@rotherham.gov.uk (01709) 823364
Rotherham Metropolitan Borough Council
Corporate ICT
Riverside House
Main Street
Rotherham
S60 1AE

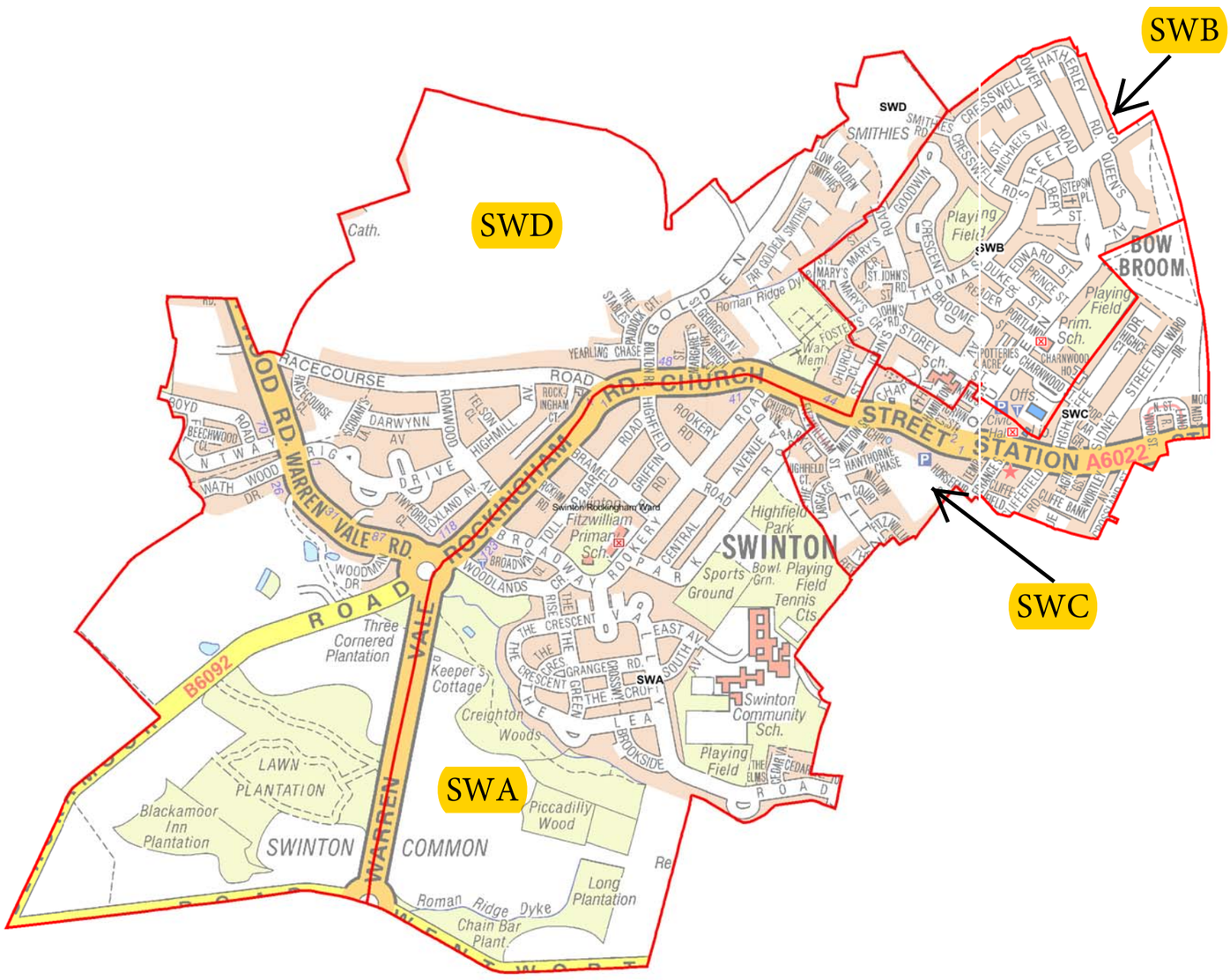

SWA	Swinton Fitzwilliam Primary School, Broadway, Swinton, Mexborough S64 8HF
SWB	Swinton Queen Primary School, Queen Street, Swinton, Mexborough S64 8NE
SWC	Swinton Civic Hall, Station Street, Swinton, Mexborough S64 8PZ
SWD	Swinton Fitzwilliam Primary School, Broadway, Swinton, Mexborough S64 8HF

Reproduced from the Ordnance Survey mapping with the permission of the Controller of Her Majesty's Stationery Office ©Crown copyrigh
Unauthorised reproduction infringes Crown copyright and may lead to prosecution or civil proceecings. Rotherham MBC Licence No: 1000
A-Z Maps Copyright Geographers' A-Z Map Co. Ltd

12/11/2018

Swinton Rockingham Ward

(New)

gis@rotherham.gov.uk (01709) 823364
Rotherham Metropolitan Borough Council
Corporate ICT
Riverside House
Main Street
Rotherham
S60 1AE

THA	The Church Barn, Church Lane, Wickersley, Rotherham S66 1ES
THB	Gordon Bennett Memorial Hall, Green Arbour Road, Thurcroft, Rotherham S66 9DD

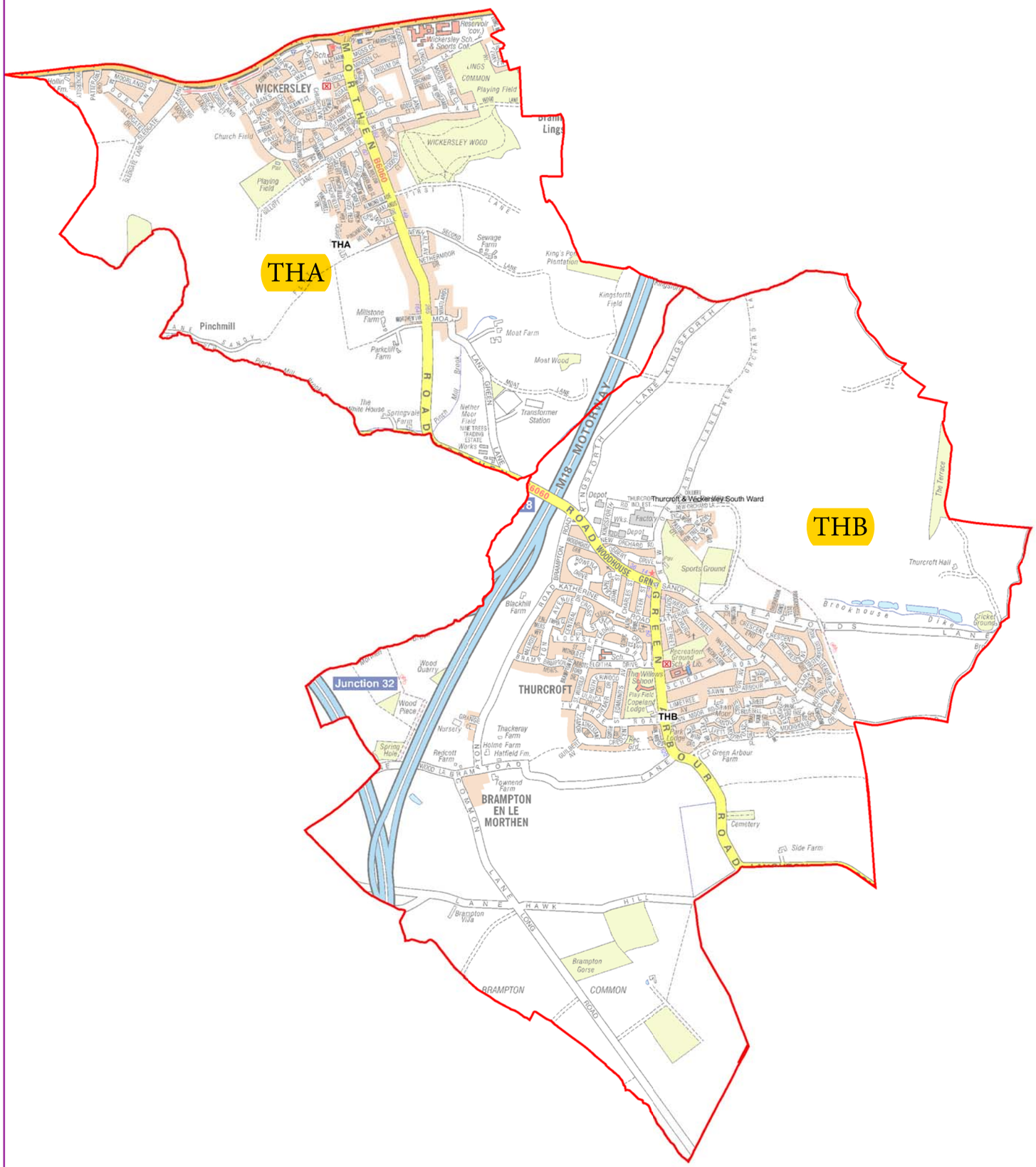

Reproduced from the Ordnance Survey mapping with the permission of the Controller of Her Majesty's Stationery Office © Crown copyrigh
Unauthorised reproduction infringes Crown copyright and may lead to prosecution or civil proceecings. Rotherham MBC Licence No. 1000
A-Z Maps Copyright Geographers' A-Z Map Co. Ltd

12/11/2018

Thurcroft & Wickersley South Ward

(New)

gis@rotherham.gov.uk (01709) 823364
Rotherham Metropolitan Borough Council
Corporate ICT
Riverside House
Main Street
Rotherham
S60 1AE

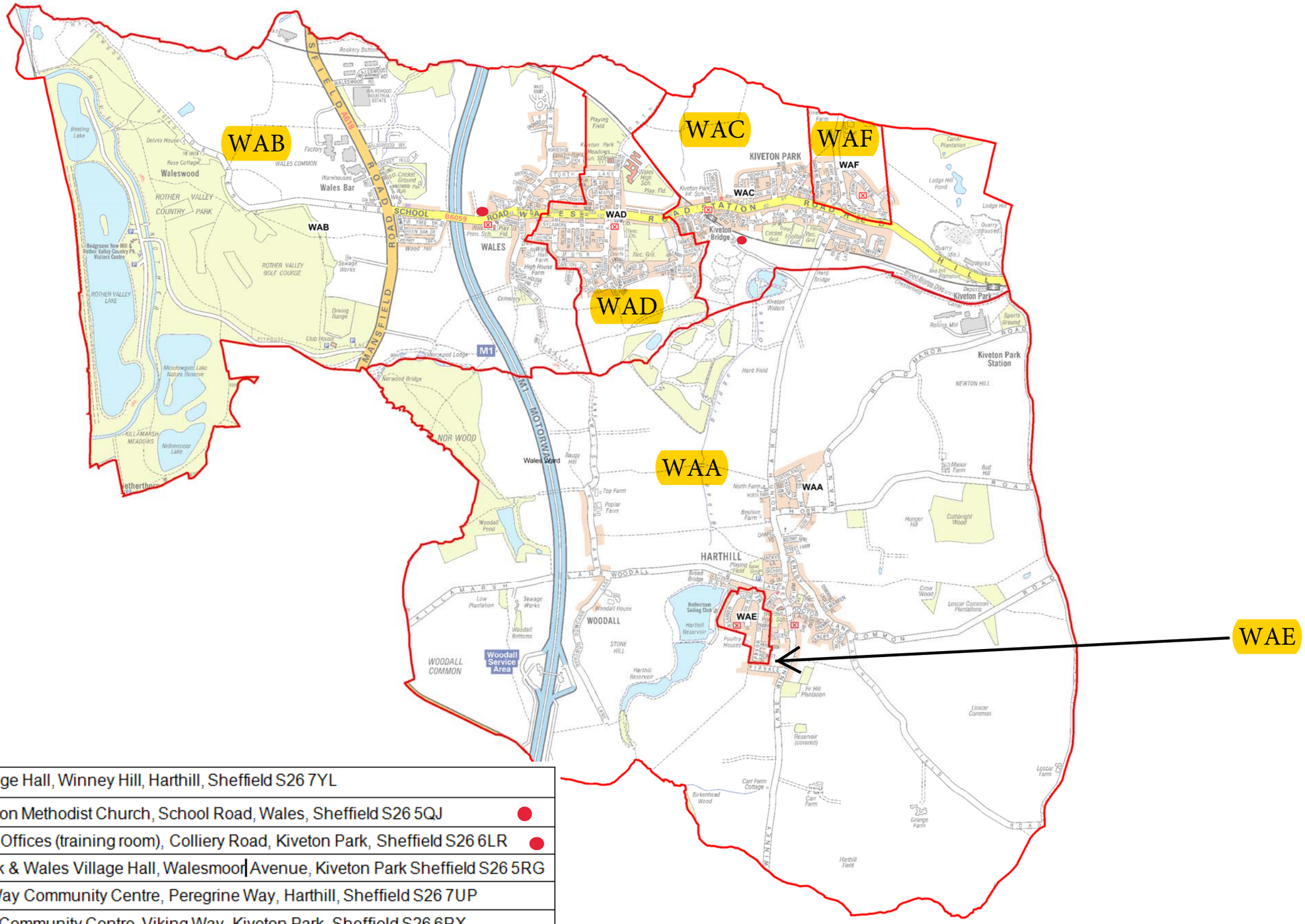

WAA	Harthill Village Hall, Winney Hill, Harthill, Sheffield S26 7YL
WAB	Wales-Kiveton Methodist Church, School Road, Wales, Sheffield S26 5QJ ●
WAC	Old Colliery Offices (training room), Colliery Road, Kiveton Park, Sheffield S26 6LR ●
WAD	Kiveton Park & Wales Village Hall, Walesmoor Avenue, Kiveton Park Sheffield S26 5RG
WAE	Peregrine Way Community Centre, Peregrine Way, Harthill, Sheffield S26 7UP
WAF	Viking Way Community Centre, Viking Way, Kiveton Park, Sheffield S26 6RX

Reproduced from the Ordnance Survey mapping with the permission of the Controller of Her Majesty's Stationery Office ©Crown copyright.
Unauthorised reproduction infringes Crown copyright and may lead to prosecution or civil proceedings. Rotherham MBC Licence No. 10001
A-Z Maps Copyright Geographers' A-Z Map Co. Ltd

Rotherham Metropolitan Borough Council

12/11/2018

Wales Ward

(New)

gis@rotherham.gov.uk (01709) 823364
Rotherham Metropolitan Borough Council
Corporate ICT
Riverside House
Main Street
Rotherham
S60 1AE

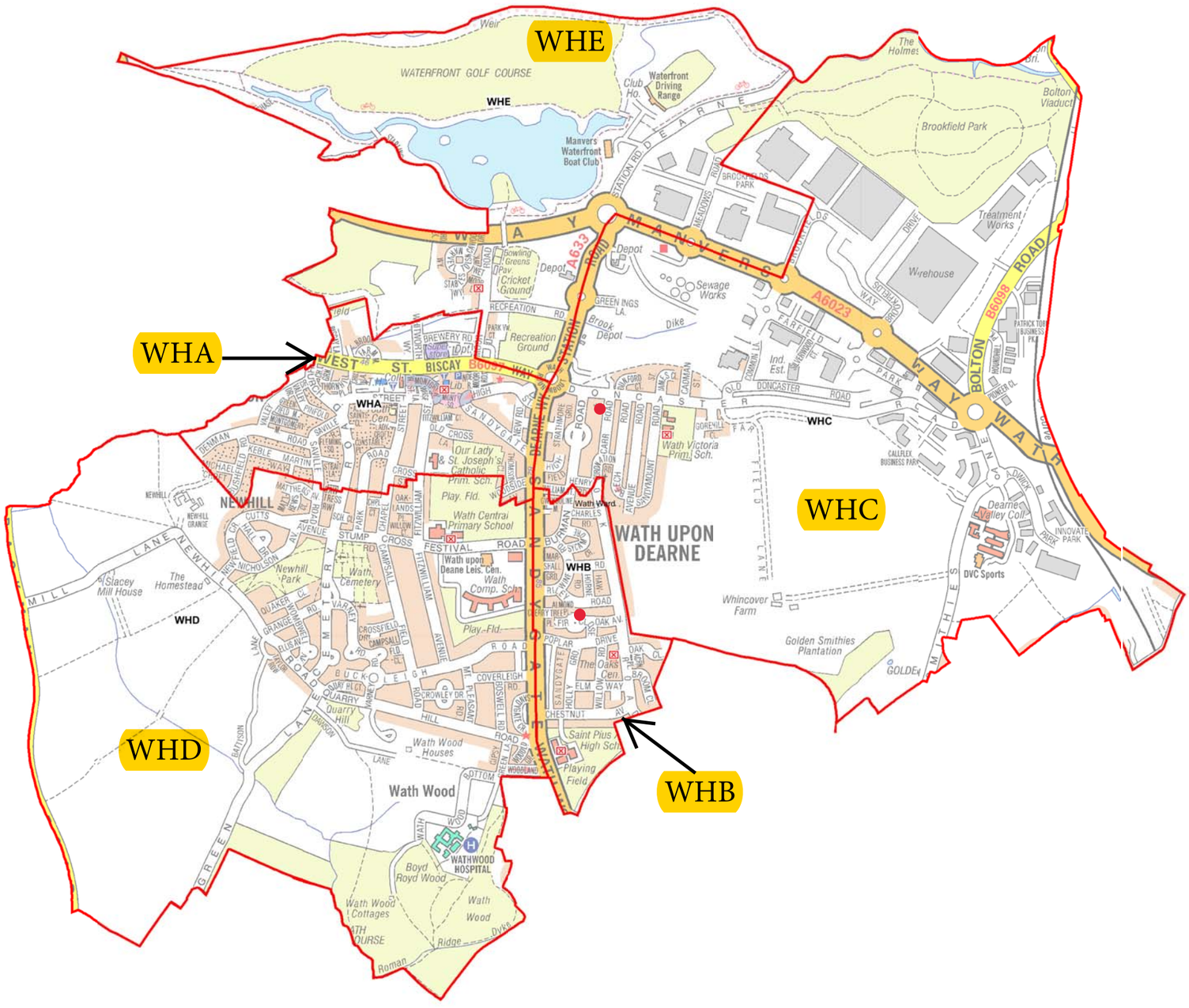

WHA	Wath Community Library, Montgomery Square, Wath upon Dearne, Rotherham S63 7RZ
WHB	The Base Community Hub, Fir Close, Wath, Rotherham S63 7NU
WHC	St Joseph's Catholic Church Hall, 2 Carr Road, Wath upon Dearne, Rotherham S63 7NU
WHD	Wath Central Primary School, Fitzwilliam Street, Wath upon Dearne, Rotherham S63 7HG
WHE	Wath upon Dearne RUFC Clubhouse, Moor Road, Wath upon Dearne, Rotherham S63 7RT

Reproduced from the Ordnance Survey mapping with the permission of the Controller of Her Majesty's Stationery Office ©Crown copyrigh
Unauthorised reproduction infringes Crown copyright and may lead to prosecution or civil proceecings. Rotherham MBC Licence No. 1000
A-Z Maps Copyright Geographers' A-Z Map Co. Ltd

12/11/2018

Wath Ward

(New)

gis@rotherham.gov.uk (01709) 823364
Rotherham Metropolitan Borough Council
Corporate ICT
Riverside House
Main Street
Rotherham
S60 1AE

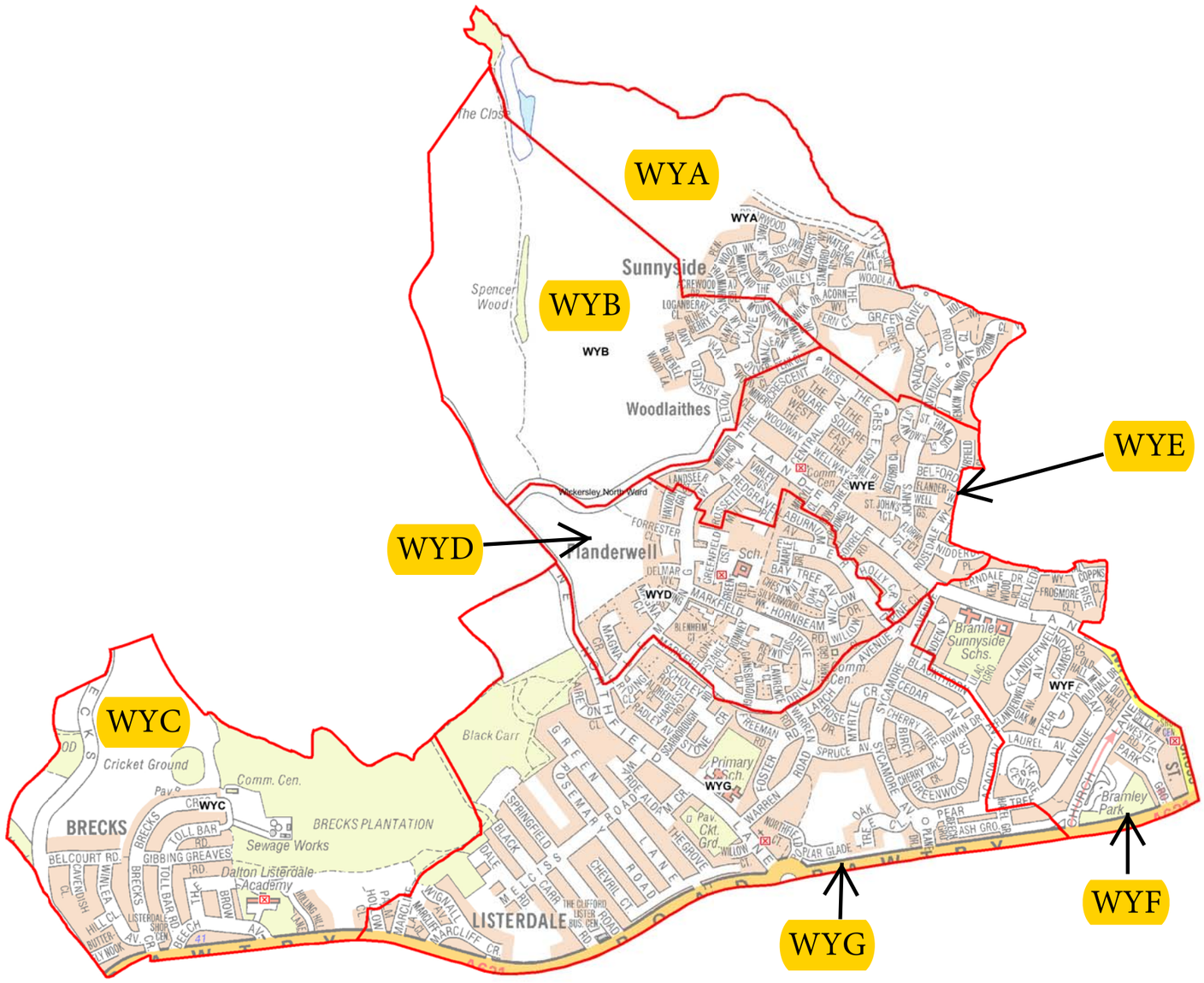

WYA	Sunnyside Community Centre, Flanderwell Lane, Sunnyside, Rotherham S66 3RL
WYB	Sunnyside Community Centre, Flanderwell Lane, Sunnyside, Rotherham S66 3RL
WYC	Listerdale Primary School, Beech Avenue, Brecks, Rotherham S65 3HN
WYD	Flanderwell Early Excellence Centre, Flanderwell Primary School, Greenfield Court, Flanderwell, Rotherham S66 2JF
WYE	Sunnyside Community Centre, Flanderwell Lane, Sunnyside, Rotherham S66 3RL
WYF	Bramley Parish Hall, Cross Street, Bramley, Rotherham S66 2SA
WYG	Blessed Trinity Catholic Church, Northfield Lane, Wickersley, Rotherham S66 2HF

Reproduced from the Ordnance Survey mapping with the permission of the Controller of Her Majesty's Stationery Office © Crown copyrigh
Unauthorised reproduction infringes Crown copyright and may lead to prosecution or civil proceecings. Rotherham MBC Licence No. 1000
A-Z Maps Copyright Geographers' A-Z Map Co. Ltd

12/11/2018

Rotherham Metropolitan Borough Council

Wickersley North Ward

(New)

gis@rotherham.gov.uk (01709) 823364
Rotherham Metropolitan Borough Council
Corporate ICT
Riverside House
Main Street
Rotherham
S60 1AE